

## Appendix A – Certificate of Title

**This copied document to be made available  
for the sole purpose of enabling  
its consideration and review as  
part of a planning process under the  
Planning and Environment Act 1987.  
The document must not be used for any  
purpose which may breach any  
copyright**

**ADVERTISED PLAN**

## REGISTER SEARCH STATEMENT (Title Search) Transfer of Land Act 1958

Page 1 of 1

VOLUME 11919 FOLIO 204

Security no : 124097498333E  
Produced 11/05/2022 09:11 AM

### LAND DESCRIPTION

Crown Allotment 2F Section A Parish of Hazelwood.  
PARENT TITLE Volume 10248 Folio 663  
Created by instrument AQ302438N 02/10/2017

### REGISTERED PROPRIETOR

Estate Fee Simple  
Sole Proprietor  
ECOGEN ENERGY PTY LTD of 350 DOUGLAS PARADE NEWPORT VIC 3015  
W182244A 27/07/1999

### ENCUMBRANCES, CAVEATS AND NOTICES

MORTGAGE W340147W 11/10/1999  
SPI RETAIL PTY LTD  
TRANSFER OF MORTGAGE AD717696N 30/06/2005

For details of any other encumbrances see the plan or imaged folio set out  
under DIAGRAM LOCATION below.

### DIAGRAM LOCATION

SEE TP004870K FOR FURTHER DETAILS AND BOUNDARIES

### ACTIVITY IN THE LAST 125 DAYS

NIL

-----END OF REGISTER SEARCH STATEMENT-----

Additional information: (not part of the Register Search Statement)

Street Address: 30 BONDS LANE HAZELWOOD NORTH VIC 3840

DOCUMENT END

This copied document to be made available  
for the sole purpose of enabling  
its consideration and review as  
part of a planning process under the  
Planning and Environment Act 1987.  
The document must not be used for any  
purpose which may breach any  
copyright

**ADVERTISED PLAN**

# Imaged Document Cover Sheet

The document following this cover sheet is an imaged document supplied by LANDATA®, Secure Electronic Registries Victoria.

|   |                         |
|---|-------------------------|
| Document Type                                   | <b>Instrument</b>       |
| Document Identification                         | <b>W182244A</b>         |
| Number of Pages<br>(excluding this cover sheet) | <b>2</b>                |
| Document Assembled                              | <b>11/05/2022 09:15</b> |

**Copyright and disclaimer notice:**

© State of Victoria. This publication is copyright. No part may be reproduced by any process except in accordance with the provisions of the Copyright Act 1968 (Cth) and for the purposes of Section 32 of the Sale of Land Act 1962 or pursuant to a written agreement. The information is only valid at the time and in the form obtained from the LANDATA® System. None of the State of Victoria, LANDATA®, Secure Electronic Registries Victoria Pty Ltd (ABN 86 627 986 396) as trustee for the Secure Electronic Registries Victoria Trust (ABN 83 206 746 897) accept responsibility for any subsequent release, publication or reproduction of the information.

The document is invalid if this cover sheet is removed or altered.

This copied document to be made available  
for the sole purpose of enabling  
its consideration and review as  
part of a planning process under the  
Planning and Environment Act 1987.  
The document must not be used for any  
purpose which may breach any  
copyright

**ADVERTISED PLAN**

1 x ACT  
1 x CERT

EA.



W182244A  
270799 1143 EA



Application for Amending the Register

Section 106(e) Transfer of Land Act 1958

Lodged by:

Applicant: Andersen Legal  
Phone: 9286 8888  
Address: Level 14, 360 Elizabeth Street, Melbourne  
Ref: DAM:SMH:SGA51101  
Customer Code: 3318Y

This copied document to be made available  
for the sole purpose of enabling  
its consideration and review as  
part of a planning process under the  
Planning and Environment Act 1987.  
The document must not be used for any  
purpose which may breach any  
copyright

The applicant applies to have the register amended as necessary by reason of the operation of the Electricity Industry Act 1993.

Land

Certificates of Title Volume 9361 Folio 699 and Volume 10248 Folio 663

Applicant:

AES Transpower Holdings Pty Ltd ACN 086 589 611 *Office of ELECTRICITY REGULATOR 2015*  
Grounds of Application:

Amendments necessary pursuant to Sections 153B and 153C of the Electricity Industry Act 1993.

AMENDED

- 7 OCT 1999

Date:

2 July

1999

With consent of  
Current Practitioner

*Applicant*

Signed:

*Mollesans Steph Jacques*  
Solicitors for the Applicant  
Current Practitioner under legal  
Practice Act 1946

ADVERTISED PLAN



DW182244A-1-9

W 182244 A

**Administrator's Certificate**  
**Section 153C Electricity Industry Act 1993**

In accordance with Section 153C of the Electricity Industry Act 1993 I certify that certificates of title volume 10248 folio 663 and volume 9361 folio 699 have been allocated from Generation Victoria to AES Transpower Holdings Pty Ltd (ACN 086 589 611) by an allocation statement dated 6 May 1999 under Section 153B of the Electricity Industry Act 1993.

1<sup>st</sup> May 1999

**EXECUTED** by the **ADMINISTRATOR**  
pursuant to the Electricity Industry Act 1993:

*Graham Brooke*

Graham Brooke  
Administrator

This copied document to be made available  
for the sole purpose of enabling  
its consideration and review as  
part of a planning process under the  
Planning and Environment Act 1987.  
The document must not be used for any  
purpose which may breach any  
copyright

I hereby certify that this page ~~and the following~~ pages  
is a true and correct copy of the original.

*A Wood*

**\* ASHLEY WOODS**

of Level 39, 525 Collins Street, Melbourne, Victoria

A natural person who is a current practitioner  
within the meaning of the Legal Practice Act 1996.

**ADVERTISED PLAN**



DW182244A-2-6

# Imaged Document Cover Sheet

The document following this cover sheet is an imaged document supplied by LANDATA®, Secure Electronic Registries Victoria.

|   |                         |
|---|-------------------------|
| Document Type                                   | <b>Plan</b>             |
| Document Identification                         | <b>TP004870K</b>        |
| Number of Pages<br>(excluding this cover sheet) | <b>34</b>               |
| Document Assembled                              | <b>11/05/2022 09:15</b> |

**Copyright and disclaimer notice:**

© State of Victoria. This publication is copyright. No part may be reproduced by any process except in accordance with the provisions of the Copyright Act 1968 (Cth) and for the purposes of Section 32 of the Sale of Land Act 1962 or pursuant to a written agreement. The information is only valid at the time and in the form obtained from the LANDATA® System. None of the State of Victoria, LANDATA®, Secure Electronic Registries Victoria Pty Ltd (ABN 86 627 986 396) as trustee for the Secure Electronic Registries Victoria Trust (ABN 83 206 746 897) accept responsibility for any subsequent release, publication or reproduction of the information.

The document is invalid if this cover sheet is removed or altered.

**This copied document to be made available  
for the sole purpose of enabling  
its consideration and review as  
part of a planning process under the  
Planning and Environment Act 1987.  
The document must not be used for any  
purpose which may breach any  
copyright**

**ADVERTISED PLAN**

Copyright State of Victoria. No part of this publication may be reproduced except as permitted by the Copyright Act 1968 (Cth), to comply with a statutory requirement or pursuant to a written agreement. The information is only valid at the time and in the form obtained from the LANDATA REGD TM System. None of the State of Victoria, its agents or contractors, accepts responsibility for any subsequent publication or reproduction of the information.

The Victorian Government acknowledges the Traditional Owners of Victoria and pays respects to their ongoing connection to their Country, History and Culture. The Victorian Government extends this respect to their Elders, past, present and emerging.

REGISTER SEARCH STATEMENT (Title Search) Transfer of Land Act 1958

VOLUME 10294 FOLIO 910

Security no : 124100295085G  
Produced 14/09/2022 03:07 PM

LAND DESCRIPTION

Crown Allotment 2G Section A Parish of Hazelwood.  
PARENT TITLE Volume 10248 Folio 680  
Created by instrument U315933F 18/07/1996

REGISTERED PROPRIETOR

Estate Fee Simple  
Sole Proprietor  
GPU POWERNET PTY LTD of LEVEL 8 1 SPRING ST. MELBOURNE 3000  
V124589S 02/12/1997

ENCUMBRANCES, CAVEATS AND NOTICES

For details of any other encumbrances see the plan or imaged folio set out under DIAGRAM LOCATION below.

DIAGRAM LOCATION

SEE TP004870K FOR FURTHER DETAILS AND BOUNDARIES

ACTIVITY IN THE LAST 125 DAYS

NIL

-----END OF REGISTER SEARCH STATEMENT-----

Additional information: (not part of the Register Search Statement)

Street Address: 530 TRAMWAY ROAD HAZELWOOD NORTH VIC 3840

DOCUMENT END

Delivered from the LANDATA System by Dye & Durham Terrain Pty Ltd

**ADVERTISED PLAN**

This copied document to be made available  
for the sole purpose of enabling  
its consideration and review as  
part of a planning process under the  
Planning and Environment Act 1987.  
The document must not be used for any  
purpose which may breach any  
copyright

# TITLE PLAN

EDITION 12

TP 004870K

## LOCATION OF LAND

PARISH :  
TOWNSHIP :  
SECTION :  
CROWN ALLOTMENT : } See Table Below

LTO BASE RECORD : LITHO  
LAST PLAN REFERENCE : OSG CP116475  
TITLE REFERENCE :

DEPTH LIMITATION : 300 METRES

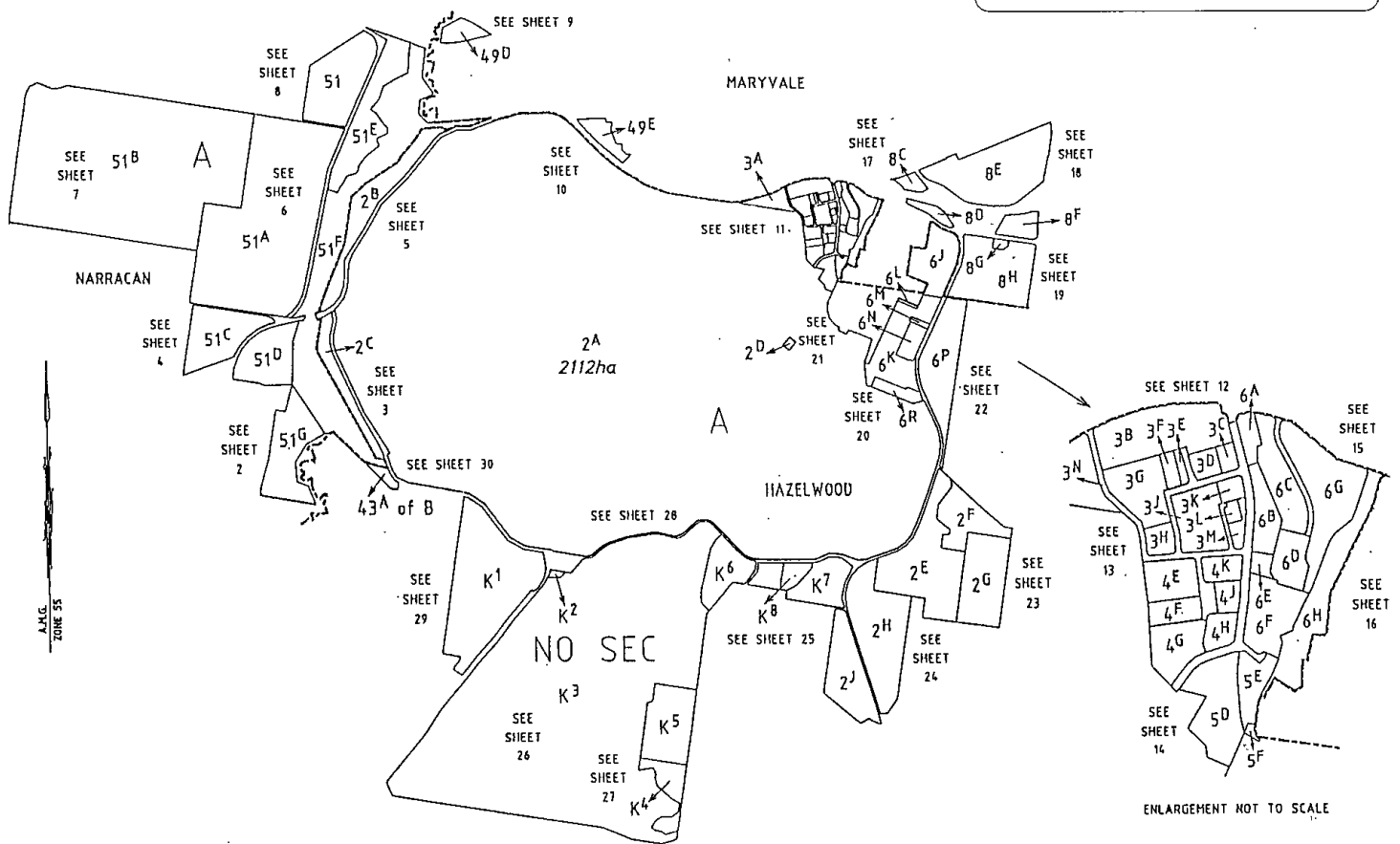
## NOTATIONS:

### SEE SHEET 31 FOR EASEMENT INFORMATION

#### WATERWAY NOTATION:

C. A. 51G SEC. A IN THIS PLAN MAY ABUT CROWN LAND THAT MAY BE SUBJECT TO A CROWN LICENCE TO USE

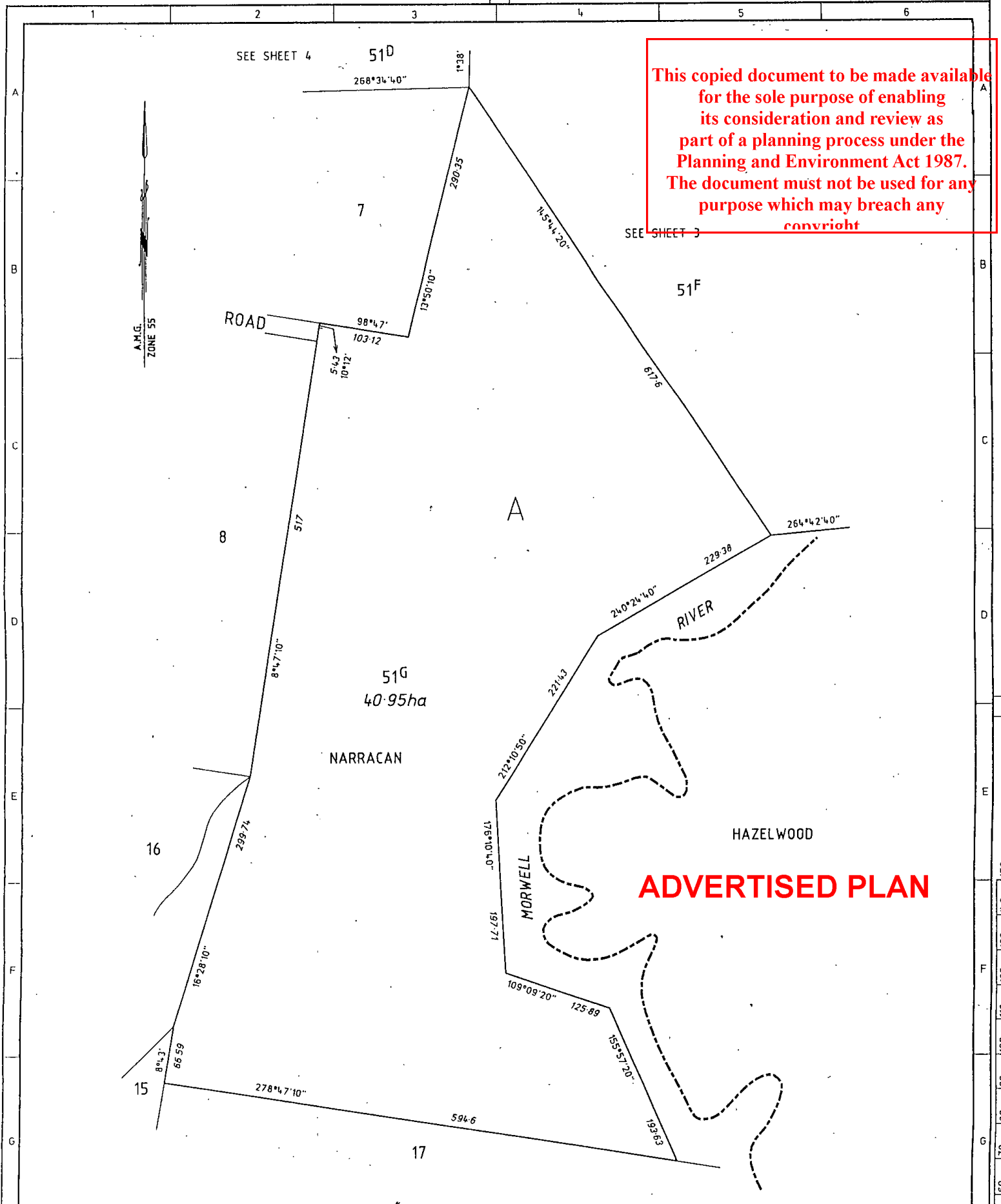
This copied document to be made available for the sole purpose of enabling its consideration and review as part of a planning process under the Planning and Environment Act 1987. The document must not be used for any purpose which may breach any copyright



## ADVERTISED PLAN

| CROWN GRANT No 1   |   |                | CROWN GRANT No 2           |  |   | CROWN GRANT No 3 | THIS PLAN HAS BEEN<br>PREPARED BY THE<br>VICTORIAN LAND TITLES<br>OFFICE FOR TITLE DIAGRAM<br>PURPOSES<br><br>Checked by..... <i>[Signature]</i><br>Date <i>20/12/95</i><br>Assistant Registrar of Titles<br><br>Sheet 1 of 31 sheets<br><br>OSG CP 116475 |
|--|---|----------------|----------------------------|--|---|------------------|--|
| Ph of Narracan   | Ph of Hazelwood   | Ph of Maryvale | Ph of Narracan             | Ph of Hazelwood  | Ph of Hazelwood   | Ph of Hazelwood  |  |
| CA 51 OF A<br>CA 51A OF A<br>CA 51C OF A<br>CA 51D OF A<br>CA 51E OF A | CA 2A OF A<br>CA 2B OF A<br>CA 2C OF A<br>CA 2D OF A<br>CA 3J OF A<br>CA 6F OF A<br>CA 43A OF B<br>CA K1 OF NO SEC<br>CA K2 OF NO SEC<br>CA K3 OF NO SEC<br>CA K4 OF NO SEC<br>CA K5 OF NO SEC<br>CA K8 OF NO SEC | CA 8G          | CA 51B OF A<br>CA 51G OF A | CA 4E OF A<br>CA 4F OF A<br>CA 4G OF A<br>CA 4H OF A<br>CA 4J OF A<br>CA 4K OF A<br>CA 50 OF A<br>CA 5E OF A<br>CA 5F OF A<br>CA 6A OF A<br>CA 6B OF A<br>CA 6C OF A<br>CA 6D OF A<br>CA 6E OF A<br>CA 6F OF A<br>CA 6G OF A<br>CA 6H OF A<br>CA 6J OF A<br>CA 6K OF A<br>CA 6L OF A<br>CA 6M OF A | CA 6N OF A<br>CA 6P OF A<br>CA 6R OF A<br><br>CA K7<br>OF NO SEC<br><br><br><br><br><br><br><br><br><br><br><br><br><br><br><br><br><br><br><br><br><br><br><br><br><br><br><br><br><br><br><br><br><br><br><br><br><br><br><br><br><br><br><br><br><br><br><br><br><br><br><br><br><br><br><br><br><br><br><br><br><br><br><br><br><br><br><br><br><br><br><br><br><br><br><br><br><br><br><br><br><br><br><br><br><br><br><br><br><br><br><br><br><br><br><br><br><br><br><br><br><br><br><br><br><br><br><br><br><br><br><br><br><br><br><br><br><br><br><br><br><br><br><br><br><br><br><br><br><br><br><br><br><br><br><br><br><br><br><br><br><br><br><br><br><br><br><br><br><br><br><br><br><br><br><br><br><br><br><br><br><br><br><br><br><br><br><br><br><br><br><br><br><br><br><br><br><br><br><br><br><br><br><br><br><br><br><br><br><br><br><br><br><br><br><br><br><br><br><br><br><br><br><br><br><br><br><br><br><br><br><br><br><br><br><br><br><br><br><br><br><br><br><br><br><br><br><br><br><br><br><br><br><br><br><br><br><br><br><br><br><br><br><br><br><br><br><br><br><br><br><br><br><br><br><br><br><br><br><br><br><br><br><br><br><br><br><br><br><br><br><br><br><br><br><br><br><br><br><br><br><br><br><br><br><br><br><br><br><br><br><br><br><br><br><br><br><br><br><br><br><br><br><br><br><br><br><br><br><br><br><br><br><br><br><br><br><br><br><br><br><br><br><br><br><br><br><br><br><br><br><br><br><br><br><br><br><br><br><br><br><br><br><br><br><br><br><br><br><br><br><br><br><br><br><br><br><br><br><br><br><br><br><br><br><br><br><br><br><br><br><br><br><br><br><br><br><br><br><br><br><br><br><br><br><br><br><br><br><br><br><br><br><br><br><br><br><br><br><br><br><br><br><br><br><br><br><br><br><br><br><br><br><br><br><br><br><br><br><br><br><br><br><br><br><br><br><br><br><br><br><br><br><br><br><br><br><br><br><br><br><br><br><br><br><br><br><br><br><br><br><br><br><br><br><br><br><br><br><br><br><br><br><br><br><br><br><br><br><br><br><br><br><br><br><br><br><br><br><br><br><br><br><br><br><br><br><br><br><br><br><br><br><br><br><br><br><br><br><br><br><br><br><br><br><br><br><br><br><br><br><br><br><br><br><br><br><br><br><br><br><br><br><br><br><br><br><br><br><br><br><br><br><br><br><br><br><br><br><br><br><br><br><br><br><br><br><br><br><br><br><br><br><br><br><br><br><br><br><br><br><br><br><br><br><br><br><br><br><br><br><br><br><br><br><br><br><br><br><br><br><br><br><br><br><br><br><br><br><br><br><br><br><br><br><br><br><br><br><br><br><br><br><br><br><br><br><br><br><br><br><br><br><br><br><br><br><br><br><br><br><br><br><br><br><br><br><br><br><br><br><br><br><br><br><br><br><br><br><br><br><br><br><br><br><br><br><br><br><br><br><br><br><br><br><br><br><br><br><br><br><br><br><br><br><br><br><br><br><br><br><br><br><br><br><br><br><br><br><br><br><br><br><br><br><br><br><br><br><br><br><br><br><br><br><br><br><br><br><br><br><br><br><br><br><br><br><br><br><br><br><br><br><br><br><br><br><br><br><br><br><br><br><br><br><br><br><br><br><br><br><br><br><br><br><br><br><br><br><br><br><br><br><br><br><br><br><br><br><br><br><br><br><br><br><br><br><br><br><br><br><br><br><br><br><br><br><br><br><br><br><br><br><br><br><br><br><br><br><br><br><br><br><br><br><br><br><br><br><br><br><br><br><br><br><br><br><br><br><br><br><br><br><br><br><br><br><br><br><br><br><br><br><br><br><br><br><br><br><br><br><br><br><br><br><br><br><br><br><br><br><br><br><br><br><br><br><br><br><br><br><br><br><br><br><br><br><br><br><br><br><br><br><br><br><br><br><br><br><br><br><br><br><br><br><br><br><br><br><br><br><br><br><br><br><br><br><br><br><br><br><br><br><br><br><br><br><br><br><br><br><br><br><br><br><br><br><br><br><br><br><br><br><br><br><br><br><br><br><br><br><br><br><br><br><br><br><br><br><br><br><br><br><br><br><br><br><br><br><br><br><br><br><br><br><br><br><br><br><br><br><br><br><br><br><br><br><br><br><br><br><br><br><br><br><br><br><br><br><br><br><br><br><br><br><br><br><br><br><br><br><br><br><br><br><br><br><br><br><br><br><br><br><br><br><br><br><br><br><br><br><br><br><br><br><br><br><br><br><br><br><br><br><br><br><br><br><br><br><br><br><br><br><br><br><br><br><br><br><br><br><br><br><br><br><br><br><br><br><br><br><br><br><br><br><br><br><br><br><br><br><br><br><br><br><br><br><br><br><br><br><br><br><br><br><br><br><br><br><br><br><br><br><br><br><br><br><br><br><br><br><br><br><br><br><br><br><br><br><br><br><br><br><br><br><br><br><br><br><br><br><br><br><br><br><br><br><br><br><br><br><br><br><br><br><br><br><br><br><br><br><br><br><br><br><br><br><br><br><br><br><br><br><br><br><br><br><br><br><br><br><br><br><br><br><br><br><br><br><br><br><br><br><br><br><br><br><br><br><br><br><br><br><br><br><br><br><br><br><br><br><br><br><br><br><br><br><br><br><br><br><br><br><br><br><br><br><br><br><br><br><br><br><br><br><br><br><br><br><br><br><br><br><br><br><br><br><br><br><br><br><br><br><br><br><br><br><br><br><br><br><br><br><br><br><br><br><br><br><br><br><br><br><br><br><br><br><br><br><br><br><br><br><br><br><br><br><br><br><br><br><br><br><br><br><br><br><br><br><br><br><br><br><br><br><br><br><br><br><br><br><br><br><br><br><br><br><br><br><br><br><br><br><br><br><br><br><br><br><br><br><br><br><br><br><br><br><br><br><br><br><br><br><br><br><br><br><br><br><br><br><br><br><br><br><br><br><br><br><br><br><br><br><br><br><br><br><br><br><br><br><br><br><br><br><br><br><br><br><br><br><br><br><br><br><br><br><br><br><br><br><br><br><br><br><br><br><br><br><br><br><br><br><br><br><br><br><br><br><br><br><br><br><br><br><br><br><br><br><br><br><br><br><br><br><br><br><br><br><br><br><br><br><br><br><br><br><br><br><br><br><br><br><br><br><br><br><br><br><br><br><br><br><br><br><br><br><br><br><br><br><br><br><br><br><br><br><br><br><br><br><br><br><br><br><br><br><br><br><br><br><br><br><br><br><br><br><br><br><br><br><br><br><br><br><br><br><br><br><br><br><br><br><br><br><br><br><br><br><br><br><br><br><br><br><br><br><br><br><br><br><br><br><br><br><br><br><br><br><br><br><br><br><br><br><br><br><br><br><br><br><br><br><br><br><br><br><br><br><br><br><br><br><br><br><br><br><br><br><br><br><br><br><br><br><br><br><br><br><br><br><br><br><br><br><br><br><br><br><br><br><br><br><br><br><br><br><br><br><br><br><br><br><br><br><br><br><br><br><br><br><br><br><br><br><br><br><br><br><br><br><br><br><br><br><br><br><br><br><br><br><br><br><br><br><br><br><br><br><br><br><br><br><br><br><br><br><br><br><br><br><br><br><br><br><br><br><br><br><br><br><br><br><br><br><br><br><br><br><br><br><br><br><br><br><br><br><br><br><br><br><br><br><br><br><br><br><br><br><br><br><br><br><br><br><br><br><br><br><br><br><br><br><br><br><br><br><br><br><br><br><br><br><br><br><br><br><br><br><br><br><br><br><br><br><br><br><br><br><br><br><br><br><br><br><br><br><br><br><br><br><br><br><br><br><br><br><br><br><br><br><br><br><br><br><br><br><br><br><br><br><br><br><br><br><br><br><br><br><br><br><br><br><br><br><br><br><br><br><br><br><br><br><br><br><br><br><br><br><br><br><br><br><br><br><br><br><br><br><br><br><br><br><br><br><br><br><br><br><br><br><br><br><br><br><br><br><br><br><br><br><br><br><br><br><br><br><br><br><br><br><br><br><br><br><br><br><br><br><br><br><br><br><br><br><br><br><br><br><br><br><br><br><br><br><br><br><br><br><br><br><br><br><br><br><br><br><br><br><br><br><br><br><br><br><br><br><br><br><br><br><br><br><br><br><br><br><br><br><br><br><br><br><br><br><br><br><br><br><br><br><br><br><br><br><br><br><br><br><br><br><br><br><br><br><br><br><br><br><br><br><br><br><br><br><br><br><br><br><br><br><br><br><br><br><br><br><br><br><br><br><br><br><br><br><br><br><br><br><br><br><br><br><br><br><br><br><br><br><br><br><br><br><br><br><br><br><br><br><br><br><br><br><br><br><br><br><br><br><br><br><br><br><br><br><br><br><br><br><br><br><br><br><br><br><br><br><br><br><br><br><br><br><br><br><br><br><br><br><br><br><br><br><br><br><br><br><br><br><br><br><br><br><br><br><br><br><br><br><br><br><br><br><br><br><br><br><br><br><br><br><br><br><br><br><br><br><br><br><br><br><br><br><br><br><br><br><br><br><br><br><br><br><br><br><br><br><br><br><br><br><br><br><br><br><br><br><br><br><br><br><br><br><br><br><br><br><br><br><br><br><br><br><br><br><br><br><br><br><br><br><br><br><br><br><br><br><br><br><br><br><br><br><br><br><br><br><br><br><br><br><br><br><br><br><br><br><br><br><br><br><br><br><br><br><br><br><br><br><br><br><br><br><br><br><br><br><br><br><br><br><br><br><br><br><br><br><br><br><br><br><br><br><br><br><br><br><br><br><br><br><br><br><br><br><br><br><br><br><br><br><br><br><br><br><br><br><br><br><br><br><br><br><br><br><br><br><br><br><br><br><br><br><br><br><br><br><br><br><br><br><br><br><br><br><br><br><br><br><br><br><br><br><br><br><br><br><br><br><br><br><br><br><br><br><br><br><br><br><br><br><br><br><br><br><br><br><br><br><br><br><br><br>< |                  |  |





This copied document to be made available for the sole purpose of enabling its consideration and review as part of a planning process under the Planning and Environment Act 1987. The document must not be used for any purpose which may breach any copyright

ADVERTISED PLAN

|  |  |  |   |   |  |  |  |          |           |    |        |
|--|--|--|---|---|--|--|--|----------|-----------|----|--------|
| <p>NOTATIONS</p>   | <p>SURVEYOR-GENERAL <i>[Signature]</i> DATE 13-11-1995</p> | <p>OFFICE OF THE SURVEYOR GENERAL<br/>DEPARTMENT OF THE TREASURY AND FINANCE</p> |   |   |  |  |  |          |           |    |        |
| <p>PREPARED FROM PARISH 3273-2,<br/>C/T's VOL 8184 FOL 935, VOL 9150 FOL 652,<br/>CP 101586 AND FIELDNOTES BY J.E.TULLOCH I.S.<br/>DATED 1-11-1995</p> | <p>COUNTY OF BULN BULN<br/>PARISH OF NARRACAN</p>          |  | <p>SHEET 2 OF 31 SHEETS</p> <table border="1"> <tr> <td colspan="2"> <p>SCALE<br/>40 0 40 80 120 160<br/>LENGTHS ARE IN METRES</p> </td> <td colspan="2"> <p>ORIGINAL<br/>SCALE 1:4000<br/>SHEET SIZE A3</p> </td> </tr> <tr> <td>File. No</td> <td>P0-13559B</td> <td>CP</td> <td>116475</td> </tr> </table> | <p>SCALE<br/>40 0 40 80 120 160<br/>LENGTHS ARE IN METRES</p> |  | <p>ORIGINAL<br/>SCALE 1:4000<br/>SHEET SIZE A3</p> |  | File. No | P0-13559B | CP | 116475 |
| <p>SCALE<br/>40 0 40 80 120 160<br/>LENGTHS ARE IN METRES</p>  |  | <p>ORIGINAL<br/>SCALE 1:4000<br/>SHEET SIZE A3</p>                               |   |   |  |  |  |          |           |    |        |
| File. No   | P0-13559B  | CP   | 116475  |   |  |  |  |          |           |    |        |

## ADVERTISED PLAN

PREPARED FROM PARISH 3273-2, OP H 120 (A4)  
C/T'S VOL 6582 FOL 286, VOL 8184 FOL 935,  
VOL 8263 FOL 536, VOL 8838 FOL 614  
VOL 9125 FOL 592. R.C. SP'S 16708 & 9 AND  
FIELDNOTES BY J.E.TULLOCH L.S. DATED 1-11-1995

DATE 13-11-1995

COUNTY OF BULN BULN  
PARISHES OF NARRACAN  
AND HAZELWOOD

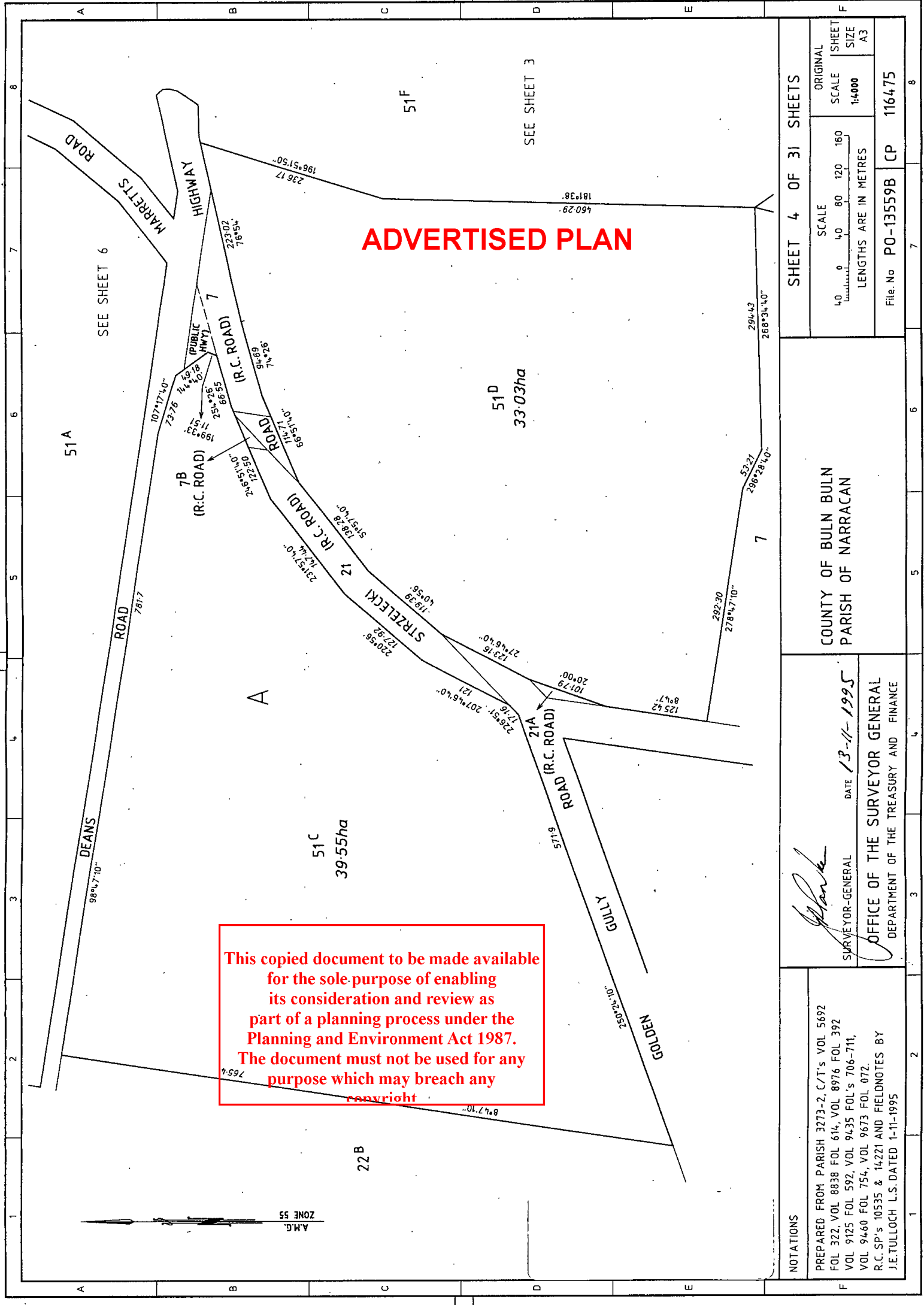
SHEET 3 OF 31 SHEETS

SCALE

50 0 50 100 200 300

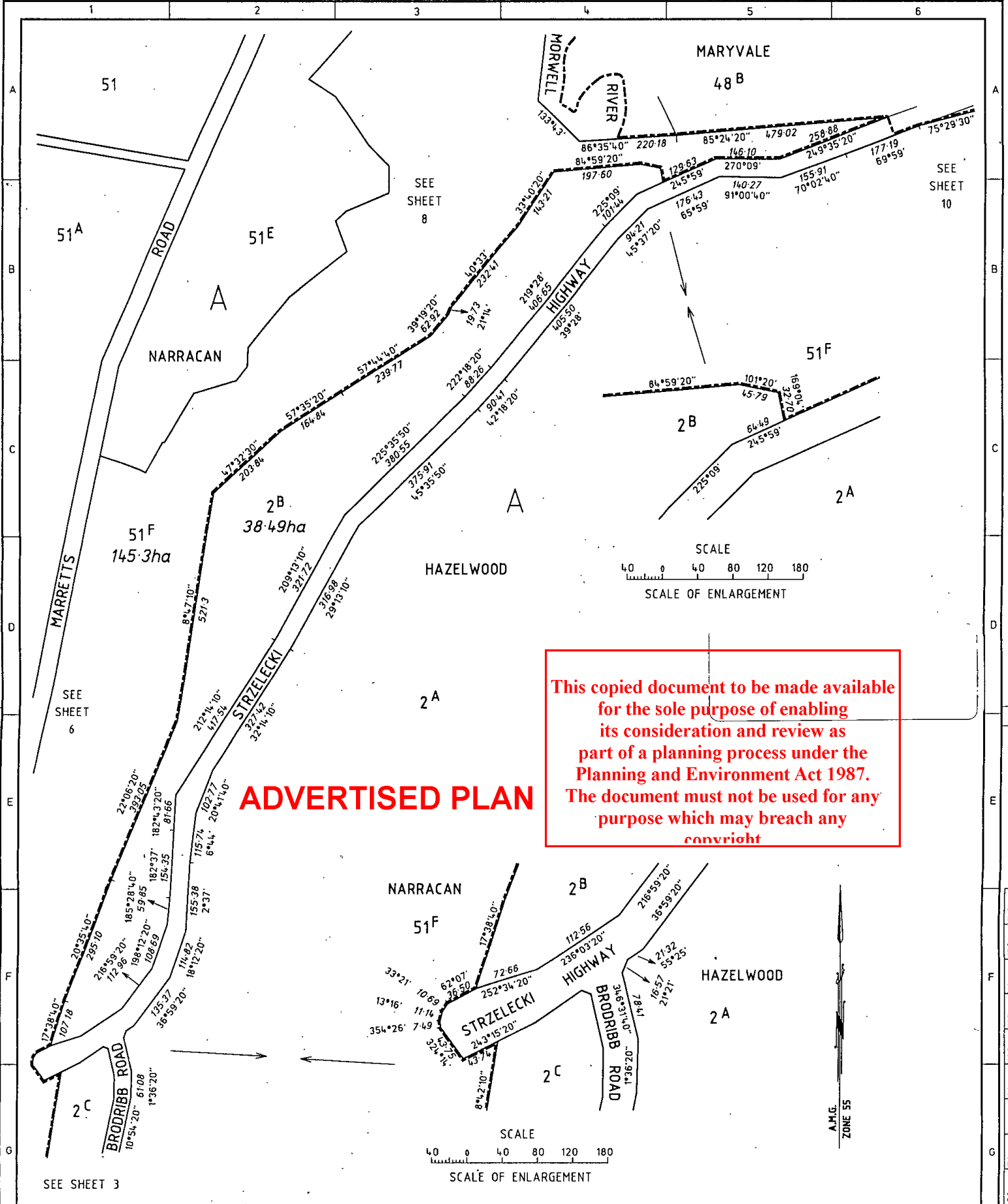
LENGTHS ARE IN METRES

File. No PO-13559B CP 116475



This copied document to be made available  
for the sole purpose of enabling  
its consideration and review as  
part of a planning process under the  
Planning and Environment Act 1987.  
The document must not be used for any  
purpose which may breach any  
copyright

|  |  |  |
|--|--|--|
| NOTATIONS  | PREPARED FROM PARISH 3273-2, C/T's VOL 5692<br>FOL 322, VOL 8838 FOL 614, VOL 8976 FOL 392<br>VOL 9125 FOL 592, VOL 9435 FOL's 706-711,<br>VOL 9460 FOL 754, VOL 9673 FOL 072,<br>R.C. SP's 10535 & 14221 AND FIELDNOTES BY<br>J.E. TULLOCH L.S. DATED 1-11-1995 |  |
|  | SURVEYOR-GENERAL<br>DATE 13-11-1995<br>OFFICE OF THE SURVEYOR GENERAL<br>DEPARTMENT OF THE TREASURY AND FINANCE  |  |
| COUNTY OF BULN<br>PARISH OF NARRACAN               |  |  |
| SHEET 4 OF 31 SHEETS                               |  |  |
| SCALE<br>1:4000<br>LENGTHS ARE IN METRES           |  |  |
| ORIGINAL<br>SCALE<br>1:4000<br>SHEET<br>SIZE<br>A3 |  |  |
| File No P0-13559B CP 116475                        |  |  |



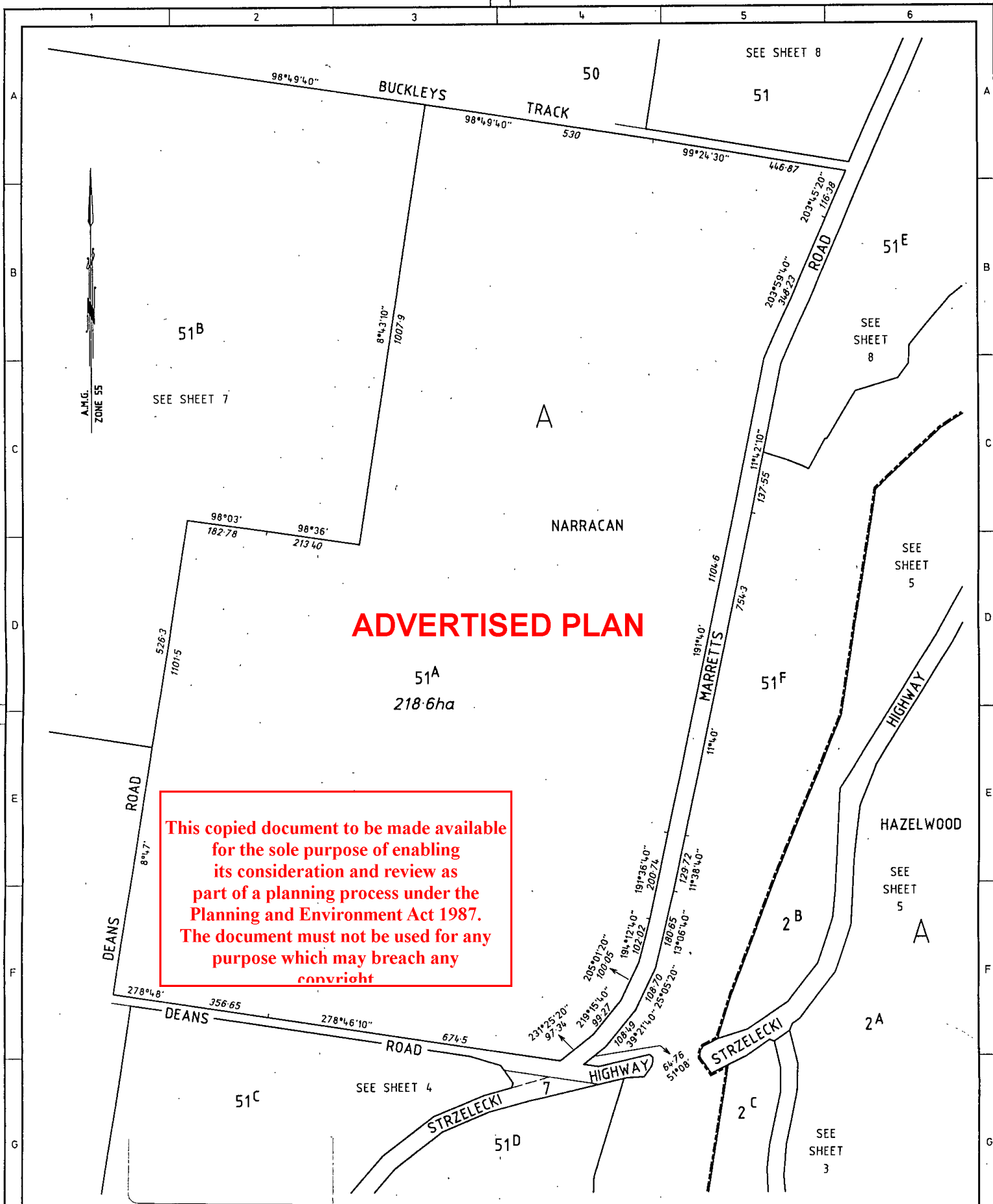
This copied document to be made available for the sole purpose of enabling its consideration and review as part of a planning process under the Planning and Environment Act 1987. The document must not be used for any purpose which may breach any copyright

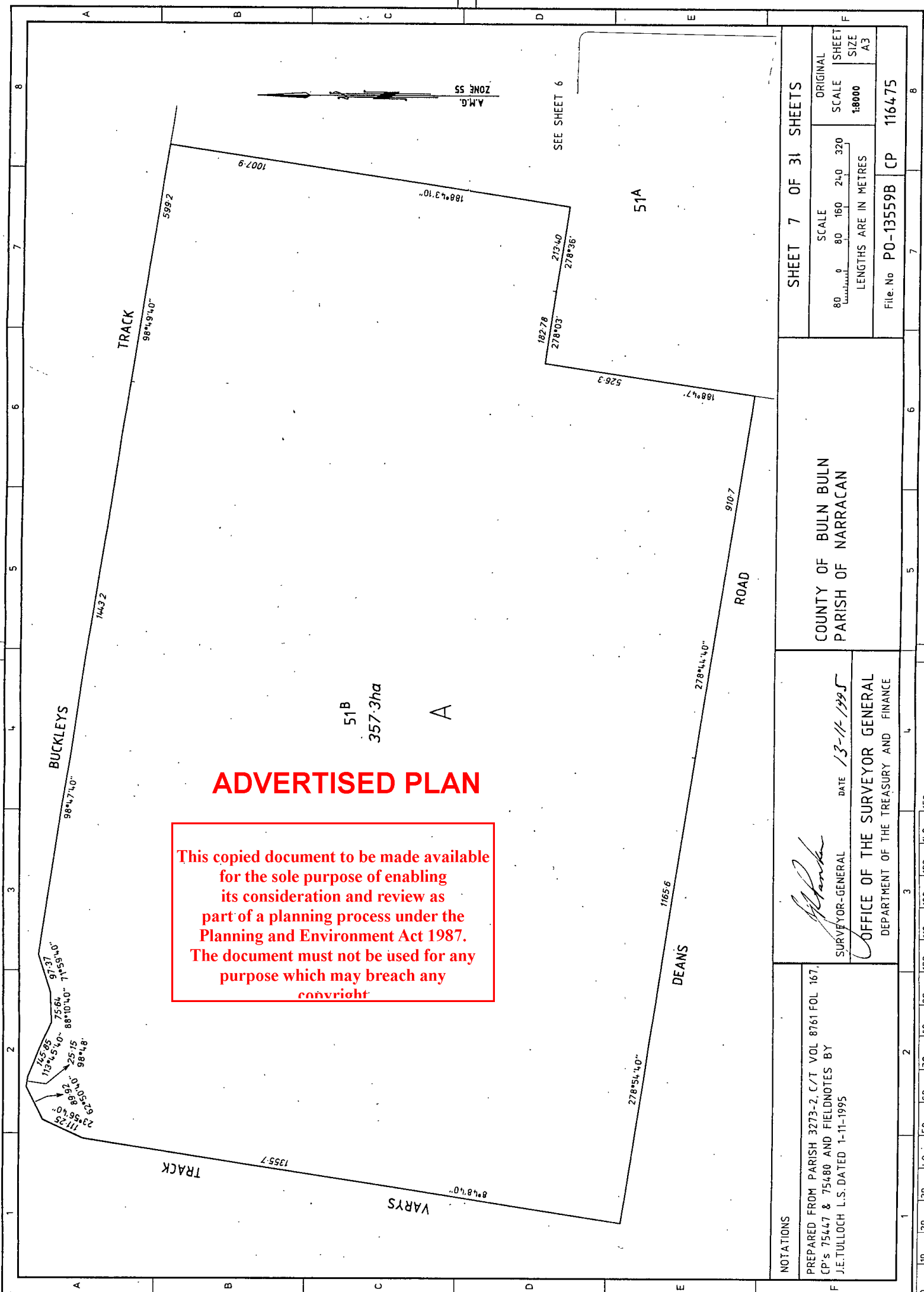
**ADVERTISED PLAN**

NOTATIONS  
 PREPARED FROM PARISH 3273-2, OP M 481<sup>(9)</sup>,  
 OP H 120<sup>(A4)</sup>, C/T's VOL 5692 FOL 322,  
 VOL 6101 FOL 127, VOL 8184 FOL 935,  
 VOL 8208 FOL 402, VOL 8812 FOL 118,  
 VOL 8838 FOL 614, VOL 9157 FOL 341,  
 VOL 9217 FOL 014, R.C. SP's 16706<sup>A</sup>-9, CP 103510  
 AND FIELDNOTES BY J.E.TULLOCH L.S.  
 DATED 1-11-1995

*[Signature]*  
 SURVEYOR-GENERAL  
 DATE 13-11-1995  
 COUNTY OF BULN BULN  
 PARISHES OF NARRACAN  
 AND HAZELWOOD

OFFICE OF THE SURVEYOR GENERAL  
 DEPARTMENT OF THE TREASURY AND FINANCE  
 SHEET 5 OF 31 SHEETS  
 SCALE  
 80 0 80 160 240 320  
 LENGTHS ARE IN METRES  
 ORIGINAL  
 SCALE 1:8000  
 SHEET A3  
 File No PO-13559B CP 116475





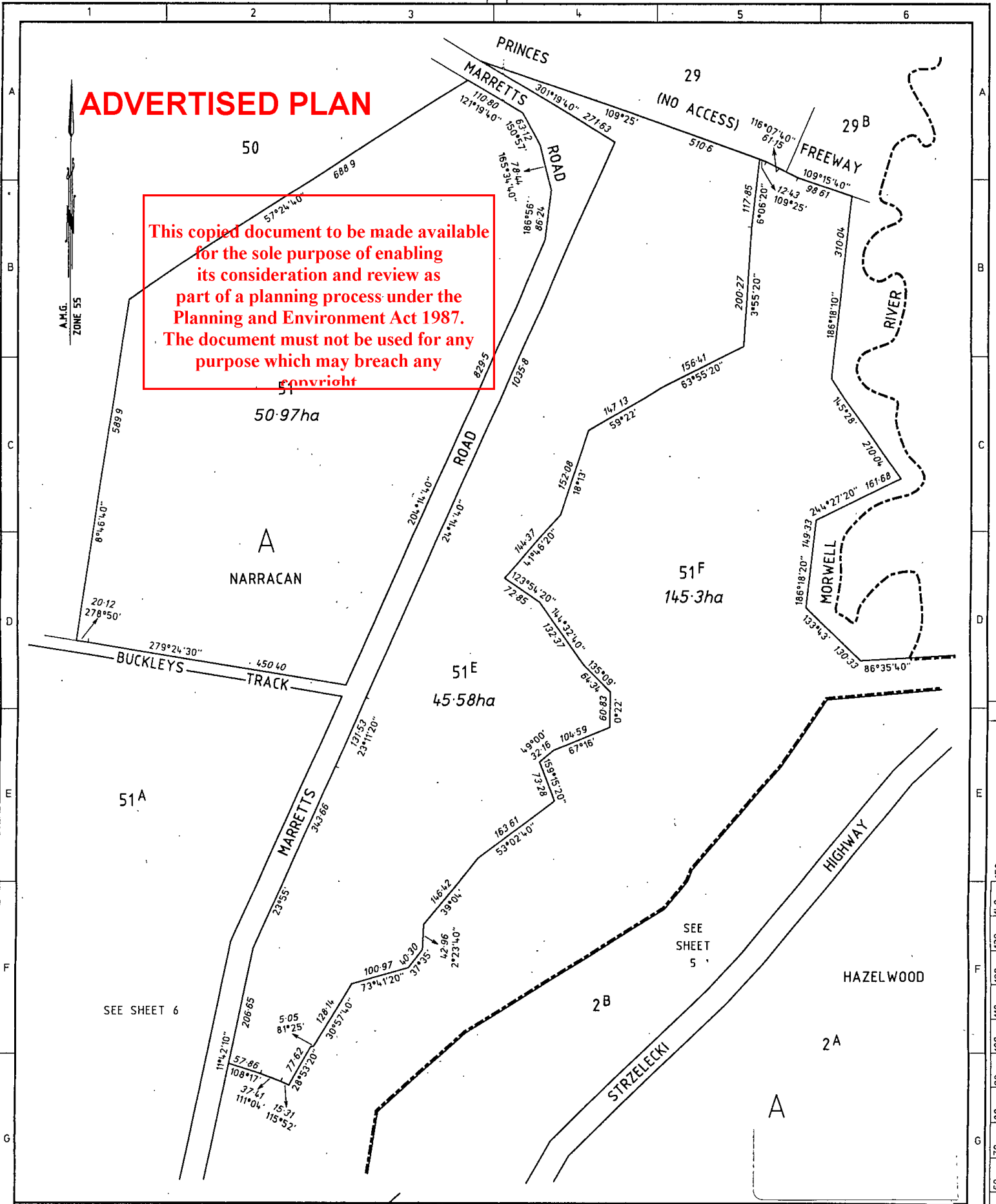
## ADVERTISED PLAN

This copied document to be made available for the sole purpose of enabling its consideration and review as part of a planning process under the Planning and Environment Act 1987. The document must not be used for any purpose which may breach any copyright

|   |   |   |  |
|---|---|---|--|
| NOTATIONS                                 | PREPARED FROM PARISH 3273-2, C/T VOL 8761 FOL 167, CP's 75447 & 75480 AND FIELDNOTES BY J.E.TULLOCH L.S.DATED 1-11-1995               |   |  |
|   | SURVEYOR-GENERAL<br><i>[Signature]</i><br>DATE 13-11-1995<br>OFFICE OF THE SURVEYOR GENERAL<br>DEPARTMENT OF THE TREASURY AND FINANCE |   |  |
| COUNTY OF BULN BULN<br>PARISH OF NARRACAN |   | SHEET 7 OF 31 SHEETS                                  |  |
|   |   | SCALE<br>80 0 80 160 240 320<br>LENGTHS ARE IN METRES | ORIGINAL<br>SCALE<br>1:8000<br>SHEET<br>SIZE<br>A3 |
|   |   | File No P0-13559B CP 116475                           |  |

# ADVERTISED PLAN

This copied document to be made available for the sole purpose of enabling its consideration and review as part of a planning process under the Planning and Environment Act 1987. The document must not be used for any purpose which may breach any copyright



|   |  |  |  |
|---|--|--|--|
| <p>NOTATIONS</p>  | <p>SURVEYOR-GENERAL <i>[Signature]</i> DATE 13 11-1995</p> | <p>OFFICE OF THE SURVEYOR GENERAL<br/>DEPARTMENT OF THE TREASURY AND FINANCE</p>   |  |
| <p>PREPARED FROM PARISH 3273-2,<br/>C/T's VOL 6578 FOL 426, VOL 8761 FOL 167,<br/>VOL 8812 FOL 118, VOL 9205 FOL 425,<br/>CP 75480, R.C. SP's 8250 &amp; 12223 AND FIELDNOTES<br/>BY J.E.TULLOCH L.S. DATED 1-11-1995</p> |  | <p>SHEET 8 OF 31 SHEETS</p> <div> <div> <p>SCALE</p> <p>60 0 60 120 180 240</p> <p>LENGTHS ARE IN METRES</p> </div> <div> <p>ORIGINAL<br/>SCALE<br/>1:6000</p> <p>SHEET<br/>SIZE<br/>A3</p> </div> </div> <div> <p>File. No PO-13559B CP 116475</p> </div> |  |

150mm  
140  
130  
120  
110  
100  
90  
80  
70  
60  
50  
40  
30  
20  
10

## ADVERTISED PLAN

49D  
9-030ha

48

## NOTATIONS

PREPARED FROM OP M 481<sup>(9)</sup>, C/T VOL 9344 FOL 123  
AND CP 103510

SURVEYOR-GENERAL DATE 13-11-1995

OFFICE OF THE SURVEYOR GENERAL  
DEPARTMENT OF THE TREASURY AND FINANCE

COUNTY OF BULN BULN  
PARISH OF MARYVALE

SHEET 9 OF 31 SHEETS

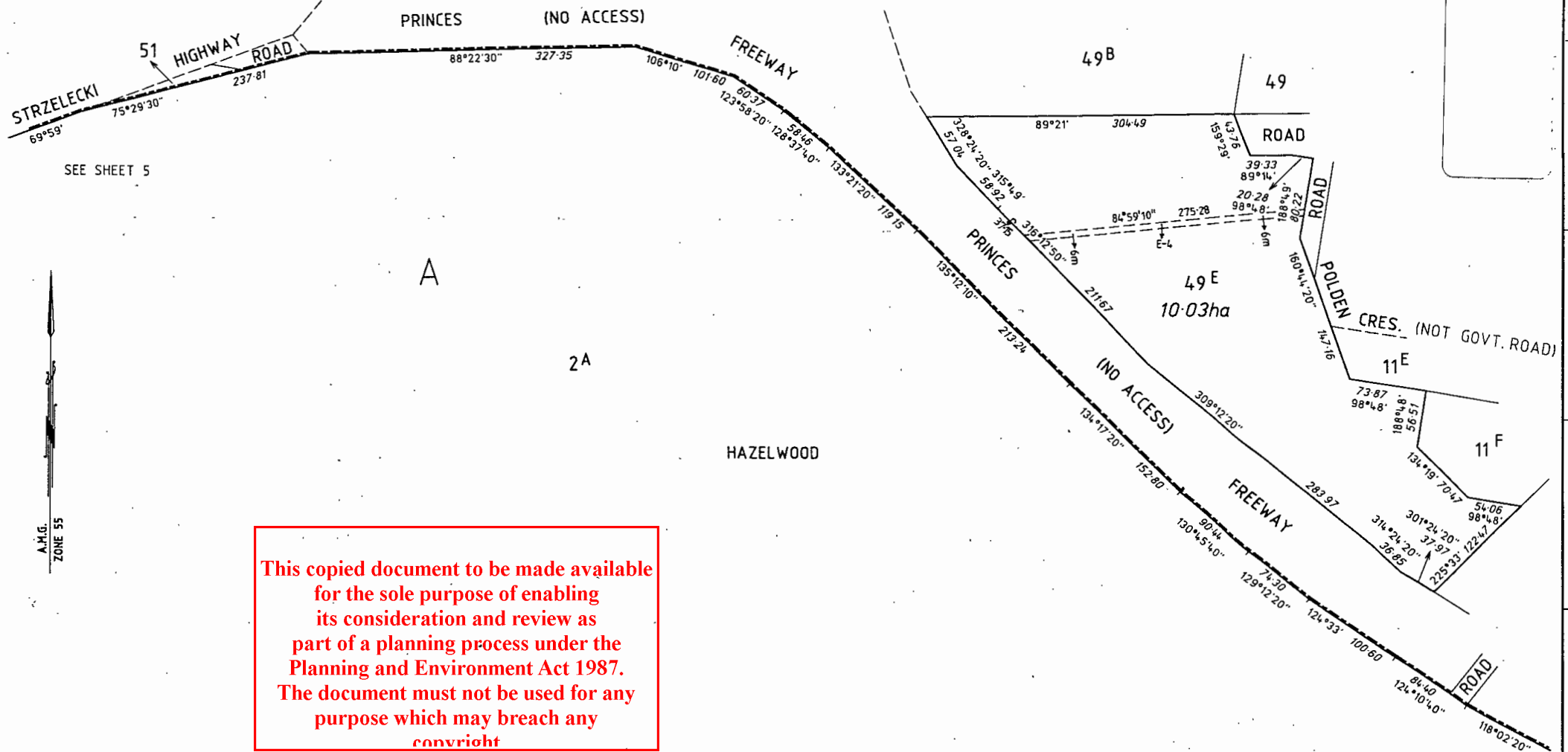
|                    |               |
|--------------------|---------------|
| SCALE              | ORIGINAL      |
|                    | SHEET SIZE A3 |
| 120 0 20 40 80 100 | SCALE 1:2000  |

LENGTHS ARE IN METRES

|          |           |    |        |
|----------|-----------|----|--------|
| File. No | P0-13559B | CP | 116475 |
|----------|-----------|----|--------|



# ADVERTISED PLAN



## NOTATIONS

PREPARED FROM OP M 481<sup>(9)</sup>, H120<sup>(A4)</sup>  
 C/T's VOL 7716 FOL 078, VOL 8221 FOL 207,  
 VOL 8274 FOL 748, R.C. SP's 16398 & 9  
 CP 59129, LP's 44147 & 56904  
 AND FIELDNOTES BY J.E.TULLOCH L.S.  
 DATED 1-11-1995

SURVEYOR-GENERAL

DATE 13-11-1995

OFFICE OF THE SURVEYOR GENERAL  
 DEPARTMENT OF THE TREASURY AND FINANCE

COUNTY OF BULN BULN  
 PARISHES OF HAZELWOOD  
 AND MARYVALE

SHEET 10 OF 31 SHEETS

SCALE  
 40 0 40 80 120 160  
 LENGTHS ARE IN METRES

ORIGINAL  
 SCALE SHEET  
 1:4000 SIZE  
 A3

File. No PO-13559B CP 116475



# ADVERTISED PLAN

This copied document to be made available for the sole purpose of enabling its consideration and review as part of a planning process under the Planning and Environment Act 1987. The document must not be used for any purpose which may breach any copyright

ROAD

COMMERCIAL

HAZELWOOD

ROAD

MARYVALE

3B  
7.501ha  
T.P. 7749 N

6A  
TP7769G

3C  
T.P. 7750M  
6038m<sup>2</sup>

3G  
T.P. 7754V  
3.722ha

3F  
T.P. 77534  
6301m<sup>2</sup>

3D  
T.P. 7751C  
9487m<sup>2</sup>

6B

3N  
7.554ha

3K

3J

2A

3H

NOTATIONS

PREPARED FROM OP M 481(9), H 120(A4)  
C/T VOL 8217 FOL 219,  
R.C. SP 162838 AND FIELDNOTES  
BY J.E.TULLOCH L.S.DATED 1-11-1995

SURVEYOR-GENERAL  
DATE 13-11-1995  
OFFICE OF THE SURVEYOR GENERAL  
DEPARTMENT OF THE TREASURY AND FINANCE

COUNTY OF BULBUL  
PARISH OF HAZELWOOD

SHEET 12 OF 81 SHEETS

ORIGINAL  
SCALE 1:2000  
SHEET SIZE A3  
LENGTHS ARE IN METRES  
20 0 20 40 60 80  
File No P0-13559B CP 116475

10 110 120 130 140 150 160 170 180 190 200 210 220 230 240 250 260 270 280 290 300 310 320 330 340 350 360 370 380 390 400 410 420 430 440 450 460 470 480 490 500 510 520 530 540 550 560 570 580 590 600 610 620 630 640 650 660 670 680 690 700 710 720 730 740 750 760 770 780 790 800 810 820 830 840 850 860 870 880 890 900 910 920 930 940 950 960 970 980 990 1000

This copied document to be made available for the sole purpose of enabling its consideration and review as part of a planning process under the Planning and Environment Act 1987. The document must not be used for any purpose which may breach any copyright



**ADVERTISED PLAN**  
SEE SHEET 14

NOTATIONS

PREPARED FROM OP M 481<sup>(9)</sup>, H 120<sup>(A4)</sup>  
C/T's VOL 8217 FOL 219, VOL 8274 FOL 867  
AND FIELDNOTES BY J.E.TULLOCH L.S.  
DATED 1-11-1995

*[Signature]*  
SURVEYOR-GENERAL

DATE 13-11-1995

COUNTY OF BULN BULN  
PARISH OF HAZELWOOD

OFFICE OF THE SURVEYOR GENERAL  
DEPARTMENT OF THE TREASURY AND FINANCE

SHEET 13 OF 31 SHEETS

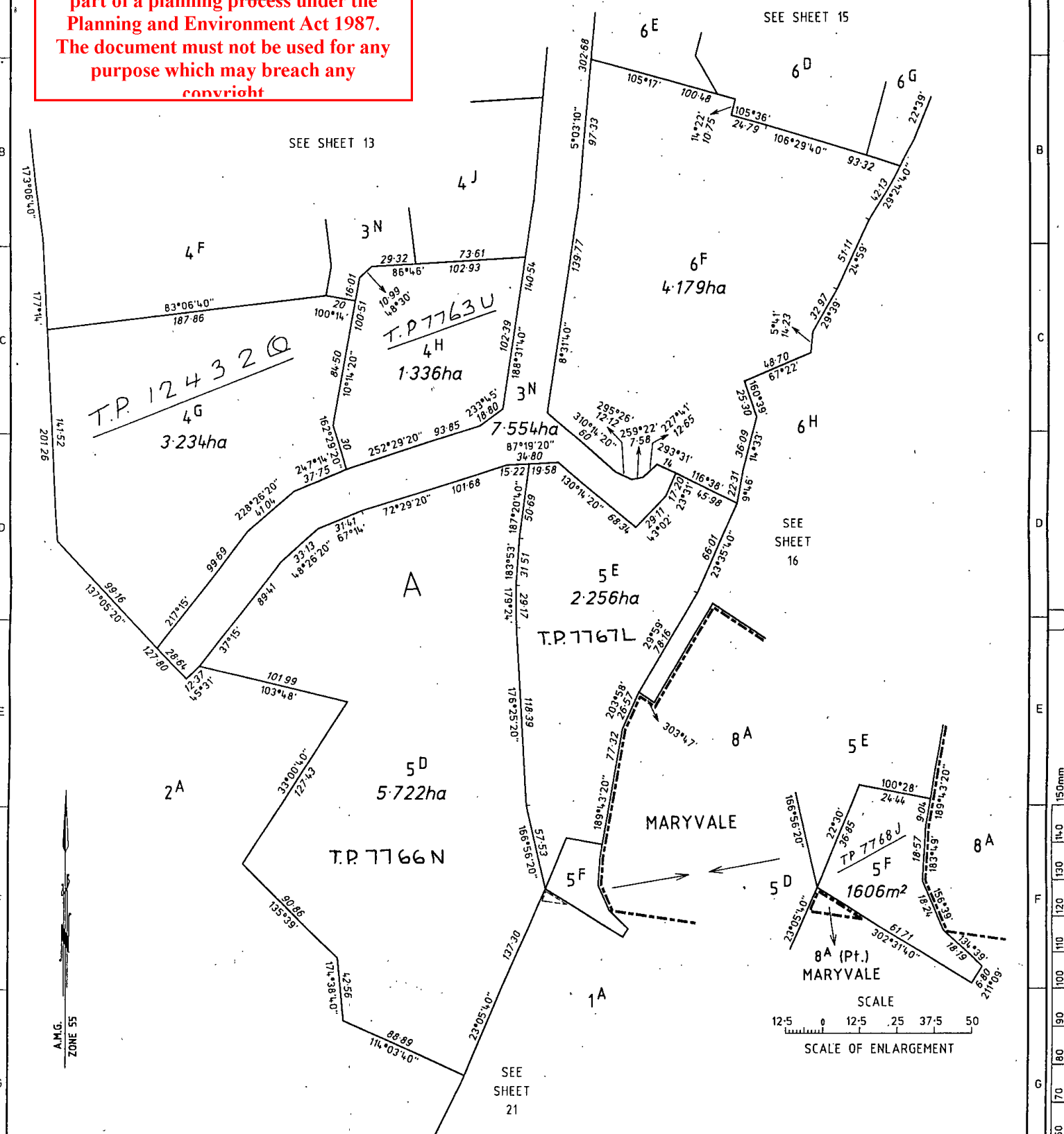
SCALE  
20 0 20 40 60 80  
LENGTHS ARE IN METRES

ORIGINAL  
SCALE  
1:2000  
SHEET  
SIZE  
A3

File. No PO-13559B CP 116475

This copied document to be made available  
for the sole purpose of enabling  
its consideration and review as  
part of a planning process under the  
Planning and Environment Act 1987.  
The document must not be used for any  
purpose which may breach any  
copyright

# ADVERTISED PLAN



## NOTATIONS

PREPARED FROM OP M 481(9) (L), H 120(A4)  
C/T's VOL 8274 FOL 867, VOL 10135 FOL 584,  
PS 331675U AND FIELDNOTES  
BY J.E.TULLOCH L.S. DATED 1-11-1995

SURVEYOR-GENERAL

DATE 13-11-1995

COUNTY OF BULN BULN  
PARISH OF HAZELWOOD

OFFICE OF THE SURVEYOR GENERAL  
DEPARTMENT OF THE TREASURY AND FINANCE

SHEET 14 OF 31 SHEETS

SCALE  
25 0 25 50 75 100  
LENGTHS ARE IN METRES

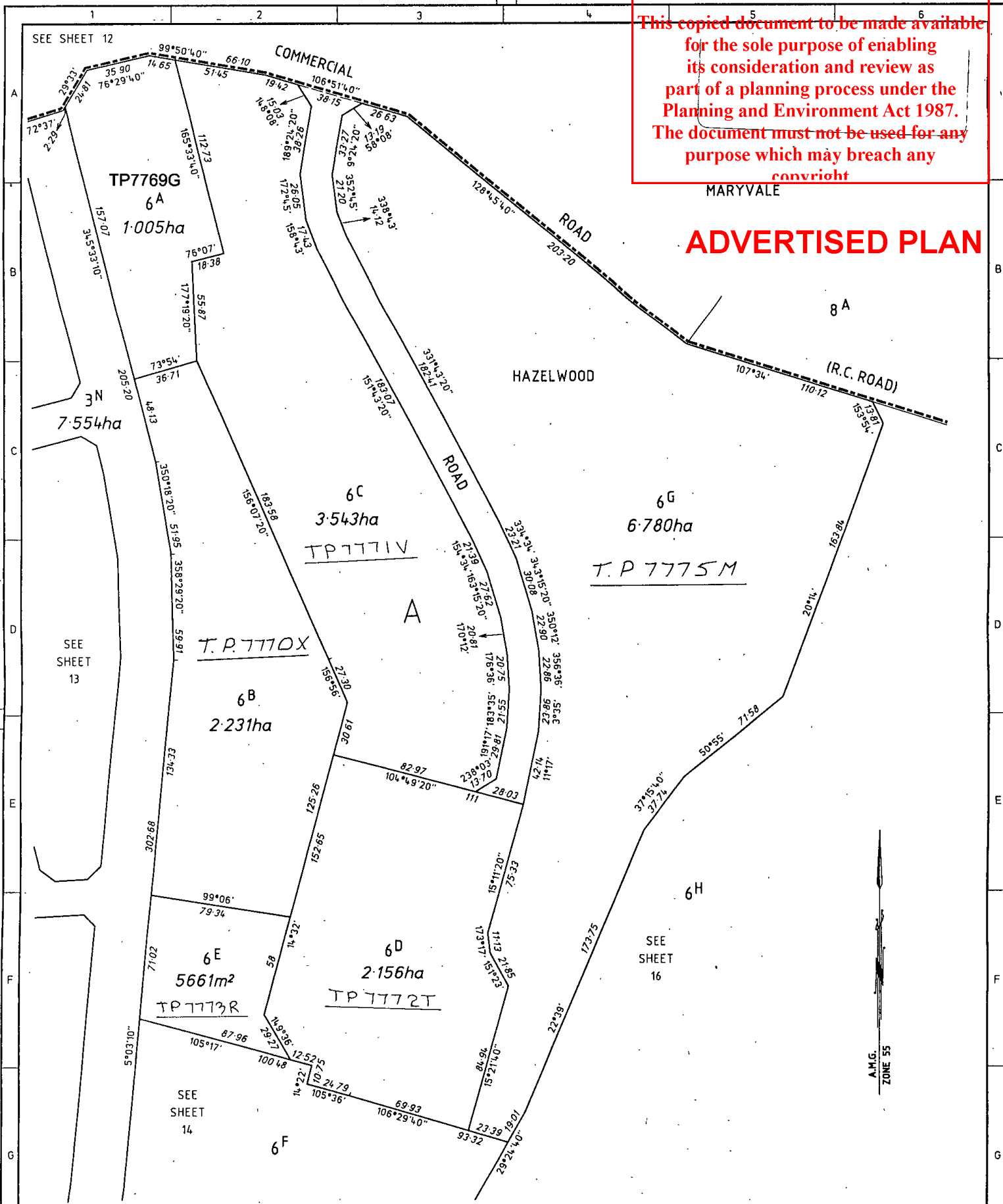
ORIGINAL  
SCALE 1:2500  
SHEET SIZE A3

File No PO-13559B CP 116475

This copied document to be made available for the sole purpose of enabling its consideration and review as part of a planning process under the Planning and Environment Act 1987. The document must not be used for any purpose which may breach any copyright

MARYVALE

**ADVERTISED PLAN**



NOTATIONS

PREPARED FROM OP M 481<sup>(9)</sup>, H 120<sup>(A4)</sup>  
C/T's VOL 8217 FOL 219, VOL 8274 FOL 867,  
VOL 10135 FOL 584,  
PS 331675U, R.C. SP's 16283B & 15216A AND  
FIELDNOTES BY J.E.TULLOCH L.S. DATED 1-11-1995

SURVEYOR GENERAL

DATE 13-11-1995

COUNTY OF BULN BULN  
PARISH OF HAZELWOOD

OFFICE OF THE SURVEYOR GENERAL  
DEPARTMENT OF THE TREASURY AND FINANCE

SHEET 15 OF 31 SHEETS

SCALE  
20 0 20 40 60 80  
LENGTHS ARE IN METRES

ORIGINAL  
SCALE  
1:2000  
SHEET  
SIZE  
A3

File. No PO-13559B CP 116475

# ADVERTISED PLAN

SEE SHEET 15

A.M.C.  
ZONE 55

HAZELWOOD

8A  
MARYVALE

6F

6H  
5.937ha  
TP 7776 K

SEE SHEET 14

5E

This copied document to be made available for the sole purpose of enabling its consideration and review as part of a planning process under the Planning and Environment Act 1987. The document must not be used for any purpose which may breach any copyright

## NOTATIONS

SURVEYOR-GENERAL

DATE 13-11-1995

OFFICE OF THE SURVEYOR GENERAL  
DEPARTMENT OF THE TREASURY AND FINANCE

PREPARED FROM OP M 481 (9) (L), H 120 (A4),  
C/T VOL 10135 FOL 584, PS 331675U, R.C. SP 15216A  
AND FIELDNOTES BY J.E.TULLOCH L.S.  
DATED 1-11-1995

COUNTY OF BULN BULN  
PARISH OF HAZELWOOD

SHEET 16 OF 31 SHEETS

SCALE  
25 0 25 50 75 100  
LENGTHS ARE IN METRES

ORIGINAL  
SCALE  
1:2500  
SHEET  
SIZE  
A3

File. No PO-13559B CP 116475



## NOTATIONS

PREPARED FROM OP M 481(9),  
C/T VOL 8242 FOL 655, R.C. SP 15216A,  
SP's 16284 & 18582


SURVEYOR-GENERAL

DATE 13-11-1995

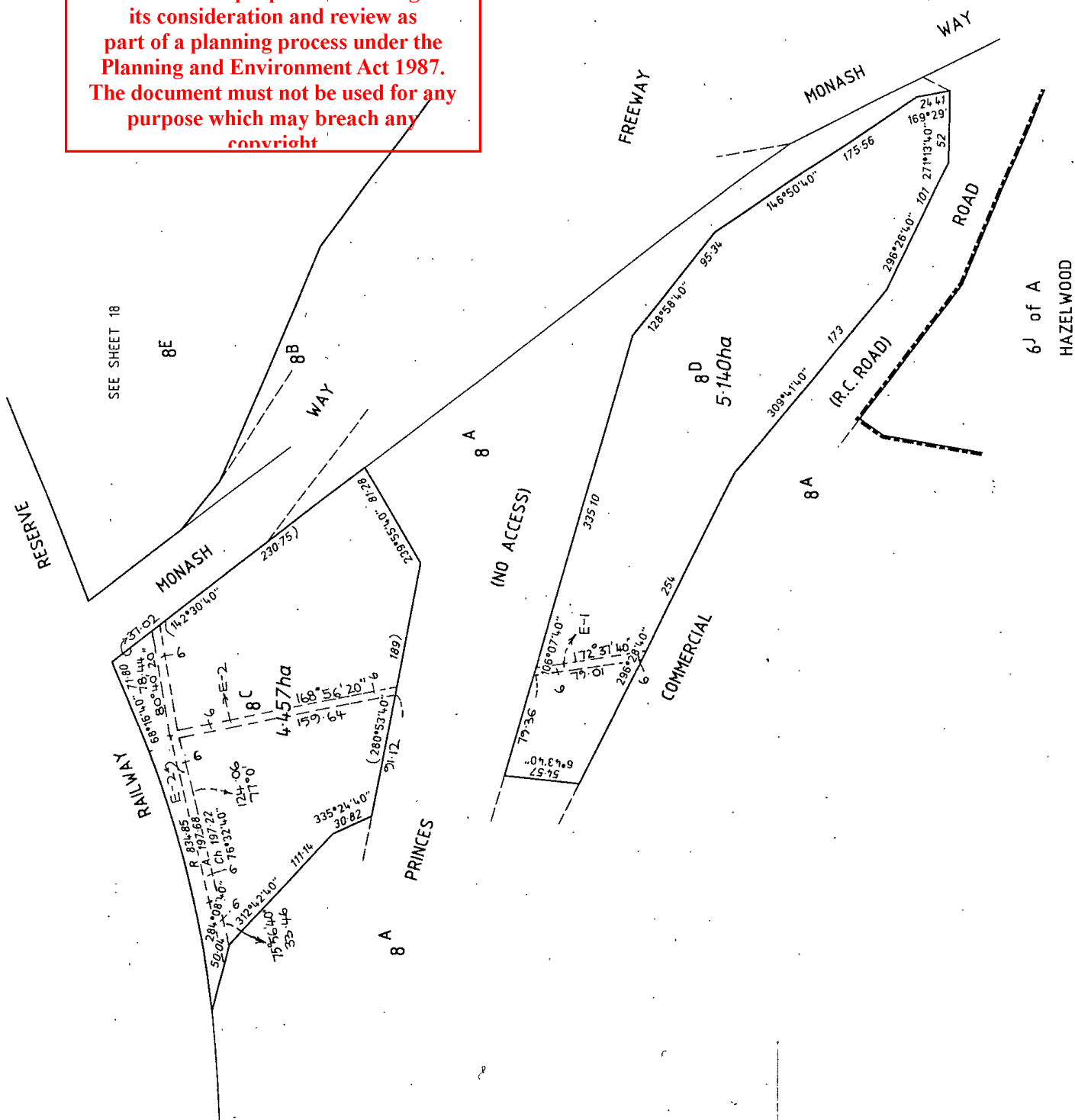
OFFICE OF THE SURVEYOR GENERAL  
DEPARTMENT OF THE TREASURY AND FINANCE

COUNTY OF BULN BULN  
PARISH OF MARYVALE


SHEET 17 OF 31 SHEETS

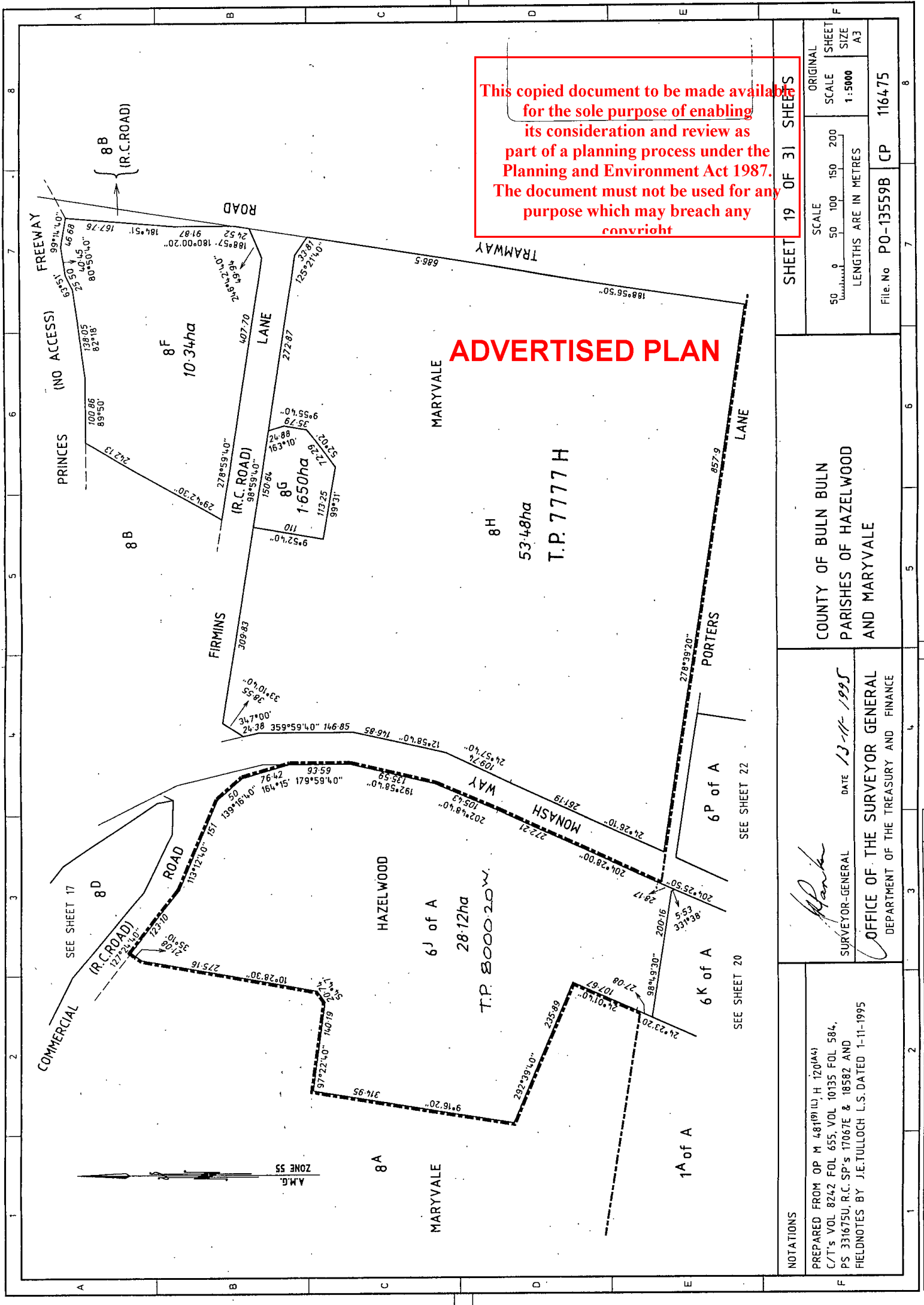
|   |               |                 |
|---|---------------|-----------------|
|  <p>30 0 30 60 90 120</p> <p>LENGTHS ARE IN METRES</p> | <p>SCALE</p>  | <p>ORIGINAL</p> |
|   | <p>SHEET</p>  | <p>SHEET</p>    |
|   | <p>1:3000</p> | <p>SIZE</p>     |
|   |               | <p>A3</p>       |

|          |           |    |        |
|----------|-----------|----|--------|
| File. No | PO-13559B | CP | 116475 |
|----------|-----------|----|--------|





|           |  |   |                        |   |                       |  |  |
|-----------|--|---|------------------------|---|-----------------------|--|--|
| NOTATIONS | PREPARED FROM OP M 481(9),<br>C/T VOL 8242 FOL 655 AND R.C. SP 18582 | <br>SURVEYOR-GENERAL | DATE <i>13-11-1995</i> | COUNTY OF BULN BULN<br>PARISH OF MARYVALE | SHEET 18 OF 31 SHEETS | SCALE<br>4.0 0 4.0 80 120 160<br>LENGTHS ARE IN METRES | ORIGINAL<br>SCALE<br>SHEET<br>SIZE<br>1:4000<br>A3 |
|           |  |   |                        |   |                       | File No <b>P0-13559B</b>                               | <b>CP 116475</b>                                   |



This copied document to be made available for the sole purpose of enabling its consideration and review as part of a planning process under the Planning and Environment Act 1987. The document must not be used for any purpose which may breach any copyright

ADVERTISED PLAN

|                       |           |            |
|-----------------------|-----------|------------|
| SHEET 19 OF 31 SHEETS |           |            |
| ORIGINAL              | SCALE     | SHEET SIZE |
|                       | 1:5000    | A3         |
| LENGTHS ARE IN METRES |           |            |
| File No               | PO-13559B | CP 116475  |

COUNTY OF BULN BULN  
PARISHES OF HAZELWOOD  
AND MARYVALE

*Blank*  
SURVEYOR-GENERAL  
DATE 13-11-1995  
OFFICE OF THE SURVEYOR GENERAL  
DEPARTMENT OF THE TREASURY AND FINANCE

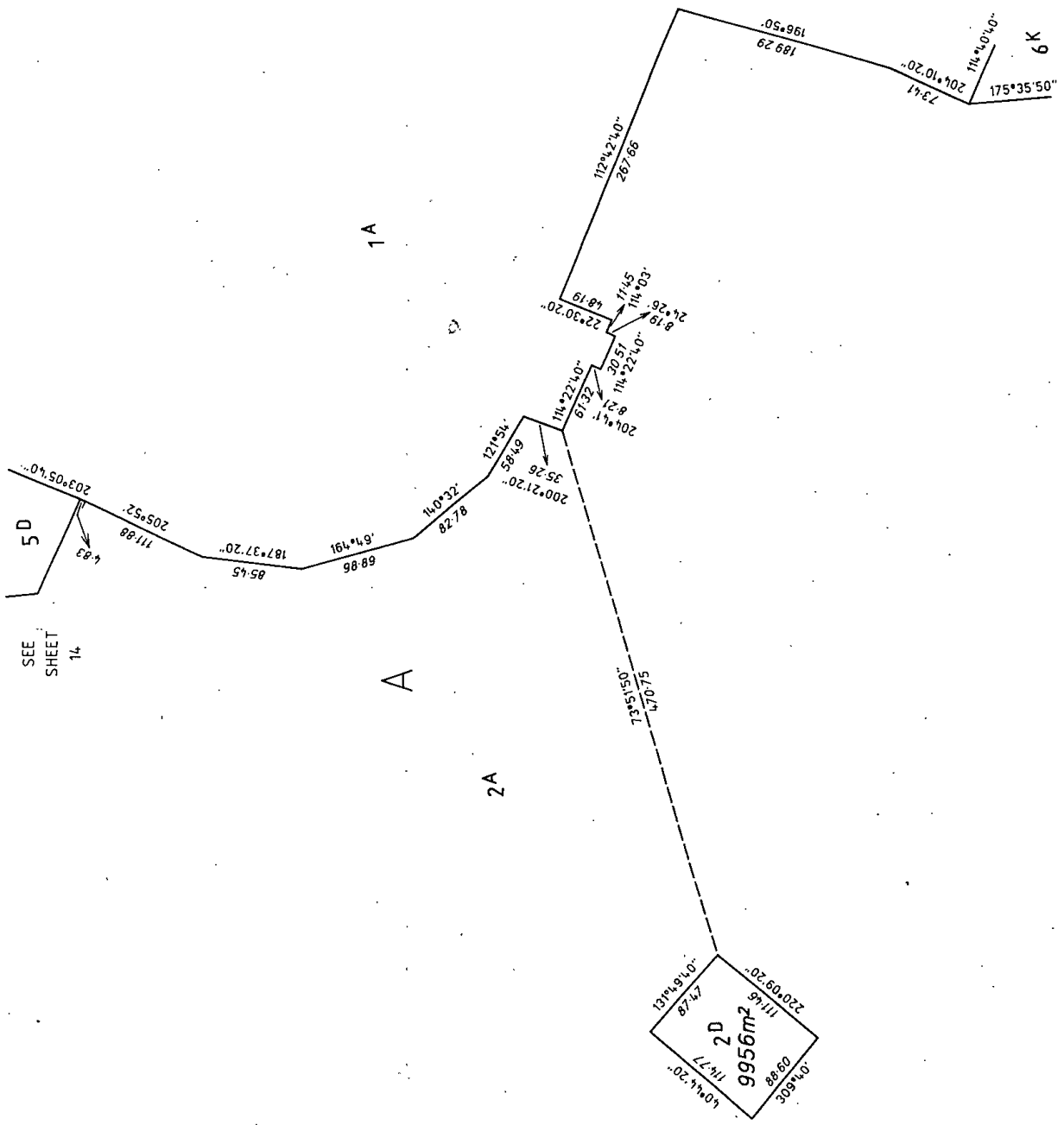
NOTATIONS  
PREPARED FROM OP M 481(10) H 120(44)  
C/T's VOL 8242 FOL 655, VOL 10135 FOL 584,  
PS 331675U, R.C. SP's 17067E & 18582 AND  
FIELDNOTES BY J.E.TULLOCH L.S.DATED 1-11-1995

|   |    |    |    |    |    |    |    |    |    |     |     |     |     |     |       |
|---|----|----|----|----|----|----|----|----|----|-----|-----|-----|-----|-----|-------|
| 0 | 10 | 20 | 30 | 40 | 50 | 60 | 70 | 80 | 90 | 100 | 110 | 120 | 130 | 140 | 150mm |
|---|----|----|----|----|----|----|----|----|----|-----|-----|-----|-----|-----|-------|

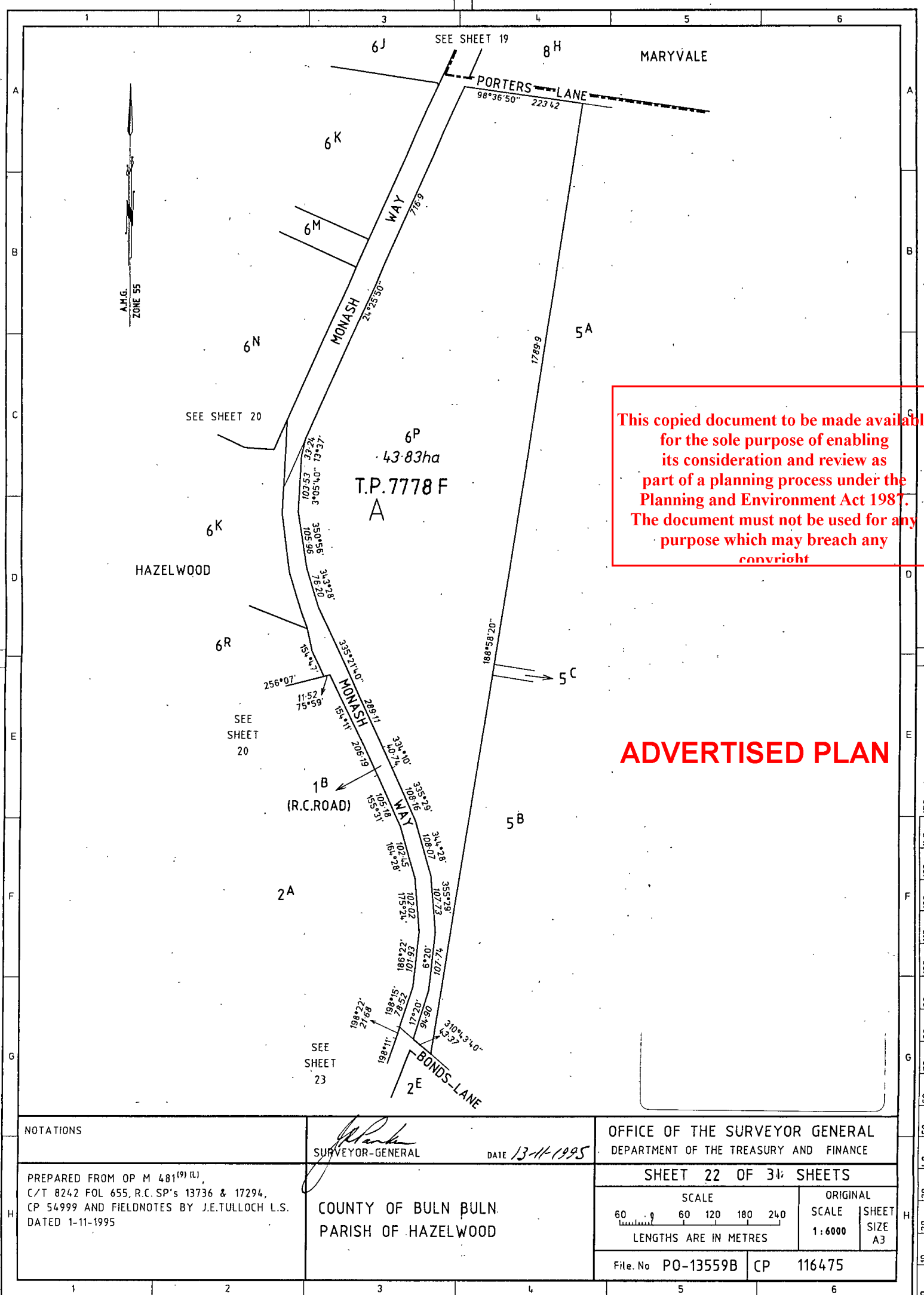
File No PO-13559B | CP 116475

This copied document to be made available for the sole purpose of enabling its consideration and review as part of a planning process under the Planning and Environment Act 1987. The document must not be used for any purpose which may breach any copyright

# ADVERTISED PLAN



|   |   |  |  |
|---|---|--|--|
| NOTATIONS   | PREPARED FROM OP M 481(9), H 120(4A) AND FIELDNOTES BY J.E.TULLOCH L.S.DATED 1-11-1995                          |  |  |
|   | SURVEYOR-GENERAL<br>DATE 13-11-1995<br>OFFICE OF THE SURVEYOR GENERAL<br>DEPARTMENT OF THE TREASURY AND FINANCE |  |  |
| COUNTY OF BULN BULN<br>PARISH OF HAZELWOOD        |   | SHEET 21 OF 34 SHEETS                              |  |
| SCALE<br>0 40 80 120 160<br>LENGTHS ARE IN METRES |   | ORIGINAL<br>SCALE<br>1:4000<br>SHEET<br>SIZE<br>A3 |  |
| File No PO-13559B CP 116475                       |   | 7 8  |  |



This copied document to be made available for the sole purpose of enabling its consideration and review as part of a planning process under the Planning and Environment Act 1987. The document must not be used for any purpose which may breach any copyright

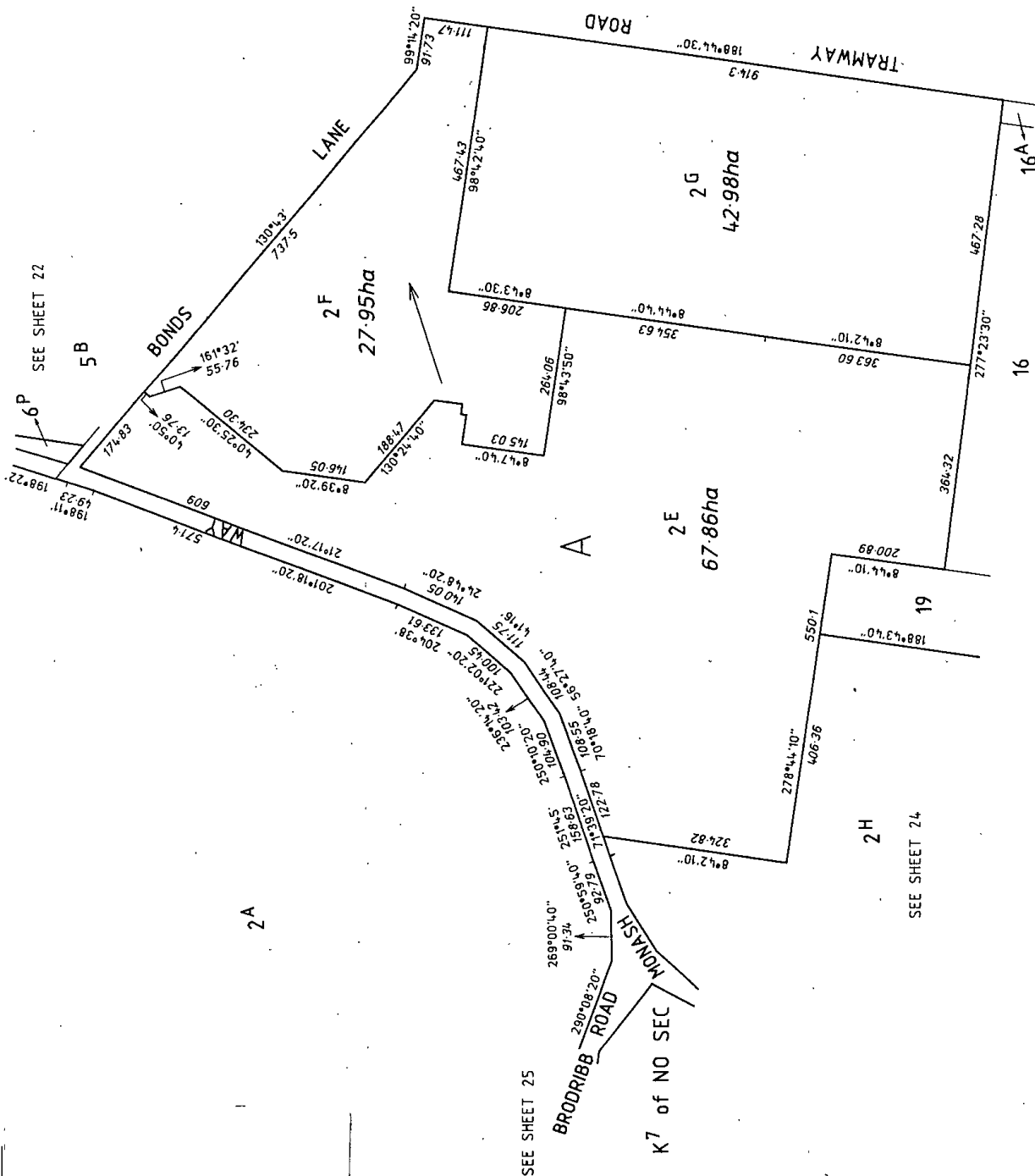
**ADVERTISED PLAN**


# ADVERTISED PLAN

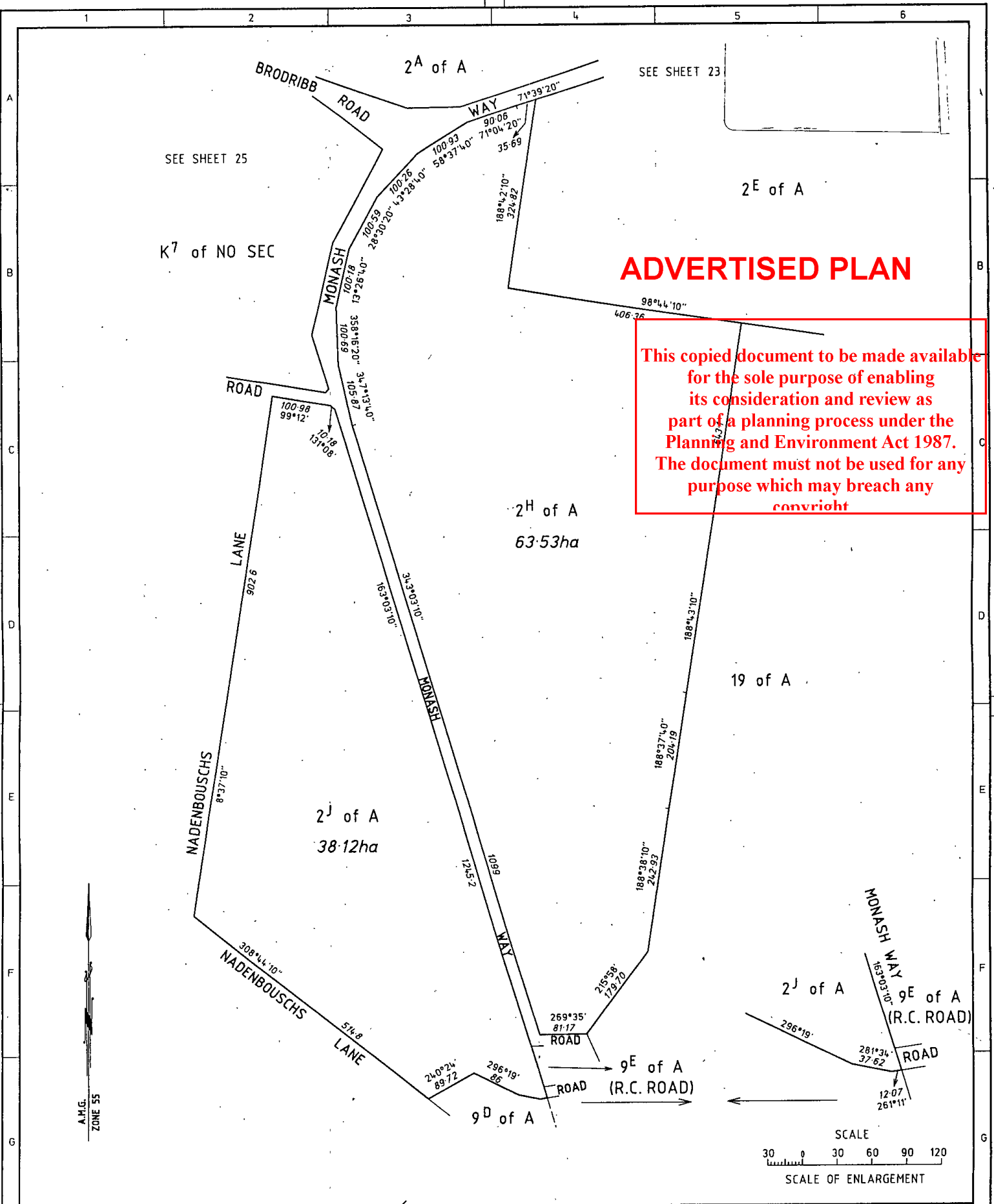
This copied document to be made available for the sole purpose of enabling its consideration and review as part of a planning process under the Planning and Environment Act 1987. The document must not be used for any purpose which may breach any copyright

SCALE  
20 0 20 40 60 80  
SCALE OF ENLARGEMENT

A.M.G.  
ZONE 55



|                             |  |  |  |                       |   |
|-----------------------------|--|--|--|-----------------------|---|
| NOTATIONS                   | <div>PREPARED FROM OP H 120(A4), CP 111556,<br/>R.C. SP 13737 AND FIELDNOTES BY J.E.TULLOCH L.S.<br/>DATED 1-11-1995</div> | <div><div><br/>SURVEYOR-GENERAL</div><div>DATE 13-11-1995</div></div> | <div>COUNTY OF BULN BULN<br/>PARISH OF HAZELWOOD</div> | SHEET 23 OF 31 SHEETS |   |
|                             |  |  |  |                       | ORIGINAL  |
|                             |  |  |  |                       | SCALE<br>80 0 80 160 240 320<br>LENGTHS ARE IN METRES |
| File No PO-13559B CP 116475 |  |  |  |                       |   |



NOTATIONS

PREPARED FROM OP H 120<sup>(A4)</sup>,  
C/T's VOL 8679 FOL 364, VOL 8769 FOL 328,  
VOL 8821 FOL 151, VOL 9125 FOL 740,  
LP 72440, R.C. SP 13737 AND CP 76266

SURVEYOR-GENERAL

DATE 13-11-1995

COUNTY OF BULN BULN  
PARISH OF HAZELWOOD

OFFICE OF THE SURVEYOR GENERAL  
DEPARTMENT OF THE TREASURY AND FINANCE

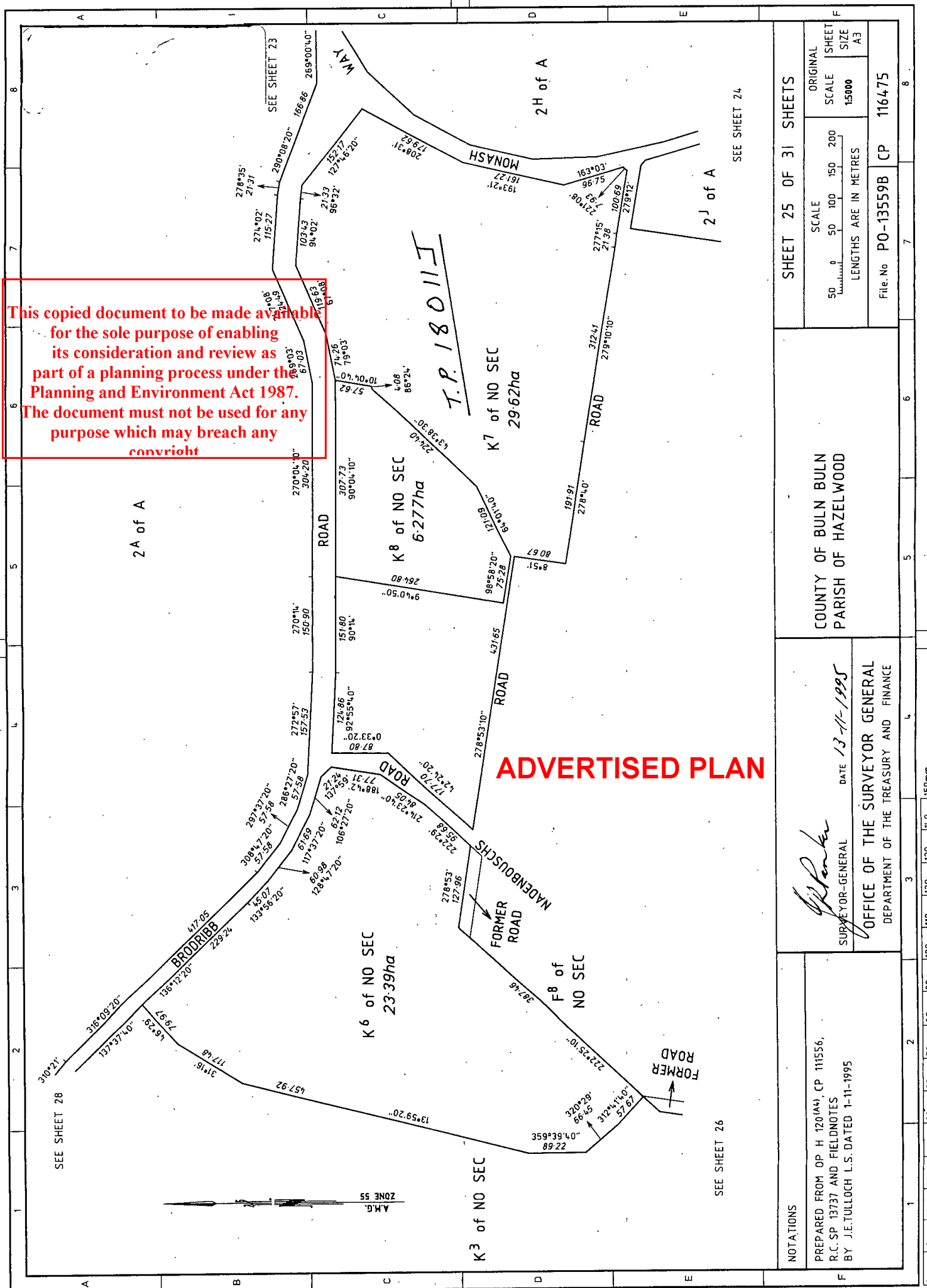
SHEET 24 OF 31 SHEETS

SCALE  
60 0 60 120 180 240  
LENGTHS ARE IN METRES

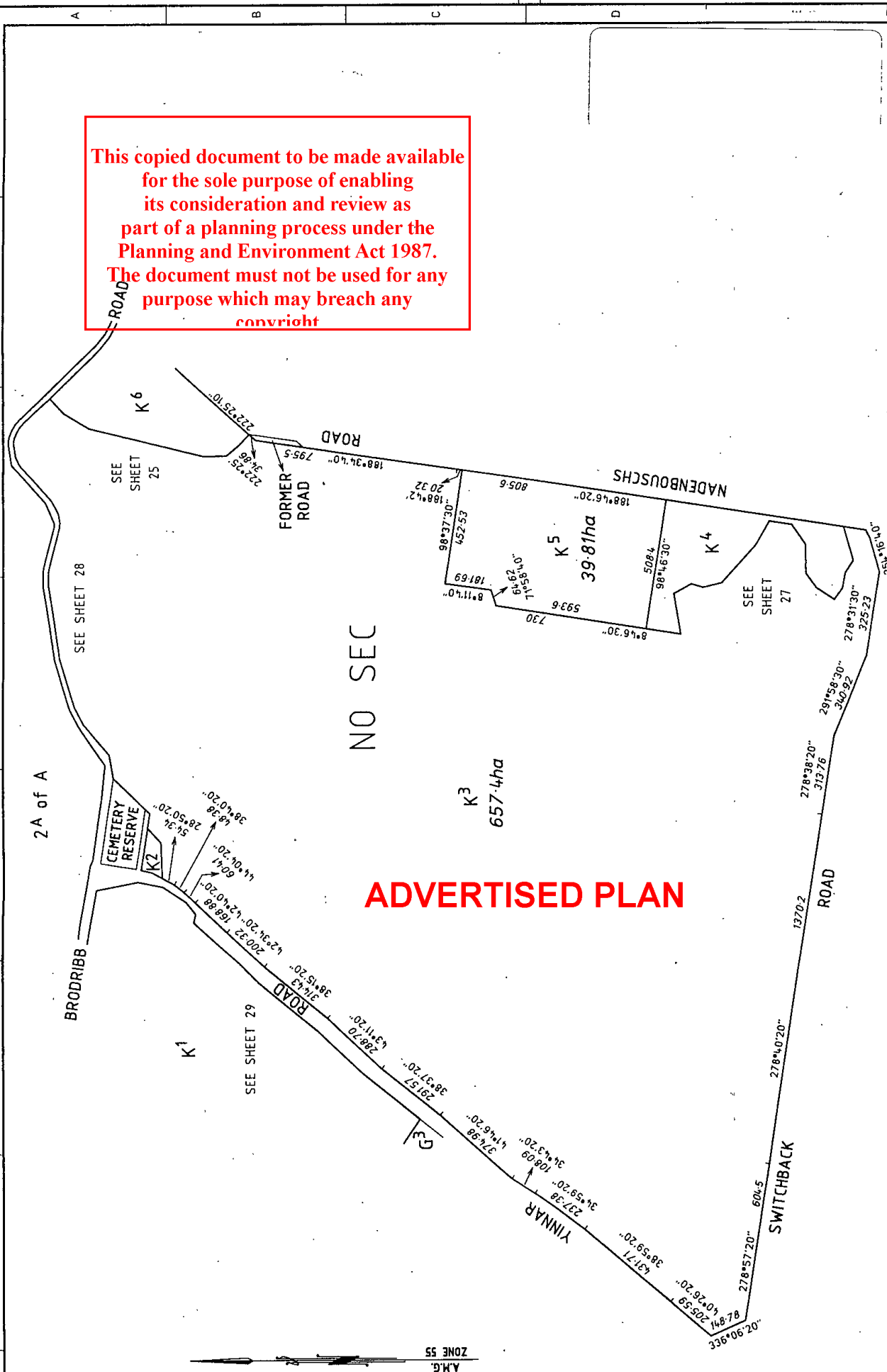
ORIGINAL  
SCALE SHEET  
1:6000 SIZE  
A3

File. No PO-13559B CP 116475

This copied document to be made available  
for the sole purpose of enabling  
its consideration and review as  
part of a planning process under the  
Planning and Environment Act 1987.  
The document must not be used for any  
purpose which may breach any  
copyright








## ADVERTISED PLAN

SHEET 26 OF 31 SHEETS


 SCALE  
 LENGTHS ARE IN METRES  
 ORIGINAL SCALE  
 SHEET SIZE  
 1:15000  
 A3

|          |           |    |        |
|----------|-----------|----|--------|
| File. No | PO-13559B | CP | 116475 |
|----------|-----------|----|--------|

COUNTY OF BULN BULN  
PARISH OF HAZELWOOD

SURVEYOR-GENERAL DATE 13-11-1995

OFFICE OF THE SURVEYOR GENERAL  
DEPARTMENT OF THE TREASURY AND FINANCE

## NOTATIONS

PREPARED FROM OP H 1201A4), CP's 110031 & 111556,  
C/T's VOL 9195 FOL's 224 & 225 AND  
VOL 9861 FOL 133

SEE SHEET 26

K<sup>5</sup>

98°46'30"

508.4

8°46'30"  
136.35

157.90  
80°14'40"

77.87  
150°44'00"

17°27'40"  
47.42

75.46  
165°11'40"

131°21'30"  
201.43

K<sup>4</sup>

17.55ha

NO SEC

K<sup>3</sup>

This copied document to be made available  
for the sole purpose of enabling  
its consideration and review as  
part of a planning process under the  
Planning and Environment Act 1987.  
The document must not be used for any  
purpose which may breach any  
copyright

ADVERTISED PLAN

SEE SHEET 26

SWITCHBACK

ROAD

ROAD

NADENBOUSCHS

A.M.G.  
ZONE 55

NOTATIONS

SURVEYOR-GENERAL

DATE 13-11-1995

OFFICE OF THE SURVEYOR GENERAL  
DEPARTMENT OF THE TREASURY AND FINANCE

PREPARED FROM OP H 120(IA4),  
CP's 110029 & 111556 AND C/T VOL 9861 FOL 134

COUNTY OF BULN BULN  
PARISH OF HAZELWOOD

SHEET 27 OF 31 SHEETS

SCALE  
30 0 30 60 90 120  
LENGTHS ARE IN METRES

ORIGINAL  
SCALE 1:3000  
SHEET SIZE A3

File No PO-13559B CP 116475

**ADVERTISED PLAN**

2A of A

2A of A

SEE SHEET 29

SEE SHEET 26

YINNAR ROAD

CEMETERY RESERVE

BRODRIBB ROAD

K<sup>3</sup> of NO SEC

K<sup>2</sup> of NO SEC 1.030ha

K<sup>6</sup> of NO SEC

SEE SHEET 25

SCALE OF ENLARGEMENT

25 0 25 50 75 100

NOTATIONS

PRÉPARED FROM OP H 120<sup>(A4)</sup>, CP 111556 AND FIELDNOTES BY J.E.TULLOCH L.S.DATED 1-11-1995

SURVEYOR-GENERAL

DATE 13-11-1995

OFFICE OF THE SURVEYOR GENERAL

DEPARTMENT OF THE TREASURY AND FINANCE

COUNTY OF BULN BULN

PARISH OF HAZELWOOD

SHEET 28 OF 31 SHEETS

SCALE

50 0 50 100 150 200

LENGTHS ARE IN METRES

ORIGINAL

SCALE 1:5000

SHEET SIZE A3

File No PO-13559B CP 116475

This copied document to be made available for the sole purpose of enabling its consideration and review as part of a planning process under the Planning and Environment Act 1987. The document must not be used for any purpose which may breach any copyright

**ADVERTISED PLAN**

2A of A

2A of A

SEE SHEET 29

SEE SHEET 26

YINNAR ROAD

CEMETERY RESERVE

BRODRIBB ROAD

K<sup>3</sup> of NO SEC

K<sup>2</sup> of NO SEC 1.030ha

K<sup>6</sup> of NO SEC

SEE SHEET 25

SCALE OF ENLARGEMENT

25 0 25 50 75 100

NOTATIONS

PRÉPARED FROM OP H 120<sup>(A4)</sup>, CP 111556 AND FIELDNOTES BY J.E.TULLOCH L.S.DATED 1-11-1995

SURVEYOR-GENERAL

DATE 13-11-1995

OFFICE OF THE SURVEYOR GENERAL

DEPARTMENT OF THE TREASURY AND FINANCE

COUNTY OF BULN BULN

PARISH OF HAZELWOOD

SHEET 28 OF 31 SHEETS

SCALE

50 0 50 100 150 200

LENGTHS ARE IN METRES

ORIGINAL

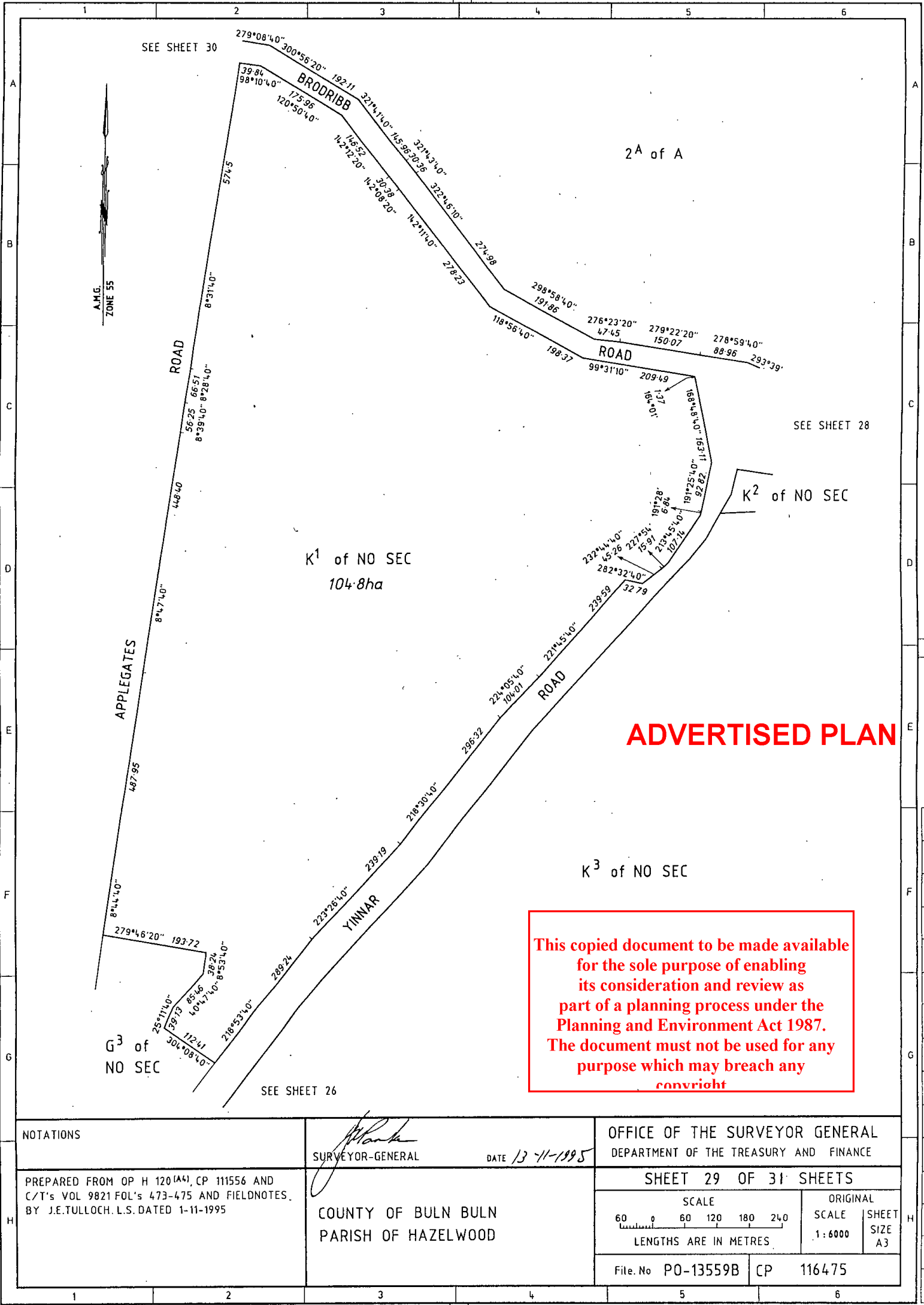
SCALE 1:5000

SHEET SIZE A3

File No PO-13559B CP 116475

This copied document to be made available for the sole purpose of enabling its consideration and review as part of a planning process under the Planning and Environment Act 1987. The document must not be used for any purpose which may breach any copyright

CP 116475



NOTATIONS

PREPARED FROM OP H 120 (A4), CP 111556 AND C/T's VOL 9821 FOL's 473-475 AND FIELDNOTES, BY J.E.TULLOCH, L.S. DATED 1-11-1995

SURVEYOR-GENERAL

DATE 13-11-1995

COUNTY OF BULN BULN  
PARISH OF HAZELWOOD

OFFICE OF THE SURVEYOR GENERAL  
DEPARTMENT OF THE TREASURY AND FINANCE

SHEET 29 OF 31 SHEETS

SCALE  
60 120 180 240  
LENGTHS ARE IN METRES

ORIGINAL  
SCALE  
1:6000  
SHEET  
SIZE  
A3

File. No PO-13559B CP 116475

This copied document to be made available  
for the sole purpose of enabling  
its consideration and review as  
part of a planning process under the  
Planning and Environment Act 1987.  
The document must not be used for any  
purpose which may breach any  
copyright

# ADVERTISED PLAN

A.M.G. 55 ZONE

NARRACAN

SEE SHEET 3

51F of A

2A of A

43A of B  
3.474ha

43 of B

40A of B  
HAZELWOOD

BRODRIBB

ROAD

HOMESTEAD

SEE  
SHEET  
29

ROAD

APPLEGATES ROAD

K<sup>1</sup> of NO SEC

## NOTATIONS

PREPARED FROM PARISH 3273-2, OP H 120 (A4),  
CP 111556, C/T VOL 6582 FOL 286 AND  
FIELDNOTES BY J.E.TULLOCH L.S. DATED 1-11-1995

*[Signature]*  
SURVEYOR-GENERAL  
DATE 13-11-1995  
OFFICE OF THE SURVEYOR GENERAL  
DEPARTMENT OF THE TREASURY AND FINANCE

COUNTY OF BULN BULN  
PARISH OF HAZELWOOD

SHEET 30 OF 31 SHEETS

ORIGINAL  
SCALE 1:4000  
SHEET SIZE A3  
LENGTHS ARE IN METRES  
SCALE 0 40 80 120 160

File No PO-13559B CP 116475

1

2

3

4

5

6

7

8

| TITLE PLAN   |                     |                |           | TP4870                                   |
|--|---------------------|----------------|-----------|--|
| Easement Information   |                     |                |           |  |
| Easement Reference   | Purpose / Authority | Width (Metres) | Origin    | Land Benefitted / In Favour of           |
| E-1  | PIPELINE            | SEE PLAN       | V276944U  | CENTRAL GIPPSLAND REGION WATER AUTHORITY |
| E-2  | PIPELINE            | SEE PLAN       | V276943X  | CENTRAL GIPPSLAND REGION WATER AUTHORITY |
| E-3  | PIPELINE            | SEE PLAN       | V676627A  | " "                                      |
| E-4  | "                   | "              | V676628W  | " "                                      |
| E-5  | CARRIAGEWAY         | SEE PLAN       | AH372528U | LOT 2 ON PS601775M                       |
| <div>This copied document to be made available for the sole purpose of enabling its consideration and review as part of a planning process under the Planning and Environment Act 1987. The document must not be used for any purpose which may breach any copyright</div> |                     |                |           |  |
|  |                     |                |           | Sheet 31 of 31 Sheets                    |

**ADVERTISED PLAN**

# MODIFICATION TABLE

## RECORD OF ALL ADDITIONS OR CHANGES TO THE PLAN

PLAN NUMBER

TP4870K

This copied document to be made available for the sole purpose of enabling its consideration and review as part of a planning process under the Planning and Environment Act 1987. The document must not be used for any purpose which may breach any copyright.

ADVERTISED PLAN






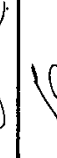







| LAND             | MODIFICATION                                 | DEALING<br>REFERENCE | DATE AND TIME<br>ENTERED |      | NEW<br>EDITION<br>NUMBER | SIGNATURE<br>OF<br>ASSISTANT<br>REGISTRAR<br>OF TITLES |
|------------------|--|----------------------|--------------------------|------|--------------------------|--|
|                  |  |                      | DATE                     | TIME |                          |  |
| C.A. 8C          | CREATION OF EASEMENT (E-1)                   | V276943X             |                          |      | 2                        |  |
| C.A. 8D          | CREATION OF EASEMENT (E-2)                   | V276944U             |                          |      | 2                        |  |
| C.A. 6P          | RESTRUCTURE (T.P. 7778F)                     | V 218967J            |                          |      | 3                        |  |
| C.A. 8H          | RESTRUCTURE (T.P. 7777H)                     | V 218975L            |                          |      | "                        |  |
| C.A. 6L<br>Sec A | RESTRUCTURE (TP800021U)                      |                      |                          |      | 4                        |  |
| CA 5D Sec A      | RESTRUCTURE (TP7766N)                        | V 603345 M           |                          |      | 4                        |  |
| CA 5E Sec A      | RESTRUCTURE (TP.7767L)                       | V 603346J            |                          |      | 4                        |  |
| C.A. 6J Sec A    | RESTRUCTURE (T.P. 800020W)                   |                      |                          |      | 5                        |  |
| CA 6H            | CREATION OF EASEMENT                         | V676627A             |                          |      | 6                        |  |
| CA 49E           | " " "  | V676628W             |                          |      | 6                        |  |
| C.A. 3J          | RESTRUCTURE (T.P. 7756R)                     | V362847Q             |                          |      | 7                        |  |
| C.A. 4E          | TRANSFERRED OUT OF T.P. 4870K<br>(TP.12433N) | V412076D             |                          |      | 7                        |  |
| C.A. 4F          | TRANSFERRED OUT OF T.P. 4870K<br>(TP.12433N) | V 475756J            |                          |      | 7                        |  |

# MODIFICATION TABLE

## RECORD OF ALL ADDITIONS OR CHANGES TO THE PLAN

PLAN NUMBER

T.P. 4870 K.

| LAND    | MODIFICATION              | DEALING<br>REFERENCE | DATE AND TIME<br>ENTERED |      | NEW<br>EDITION<br>NUMBER | SIGNATURE<br>OF<br>ASSISTANT<br>REGISTRAR<br>OF TITLES                             |
|---------|---------------------------|----------------------|--------------------------|------|--------------------------|--|
|         |                           |                      | DATE                     | TIME |                          |  |
| C.A. 4G | RESTRUCTURE (T.P. 12432Q) | V475757F             |                          |      | 7                        |    |
| C.A. 3C | " (T.P. 7750E)            | V362841K             |                          |      | 7                        |    |
| C.A. 3P | " (T.P. 7751C)            | V362842G             |                          |      | 7                        |    |
| C.A. 3E | " (T.P. 7752A)            | V362843D             |                          |      | 7                        |    |
| C.A. 3F | " (T.P. 7753X)            | V362844A             |                          |      | 7                        |    |
| C.A. 3G | " (T.P. 7754V)            | V362845W             |                          |      | 7                        |    |
| C.A. 3K | " (T.P. 7757P)            | V362848M             |                          |      | 7                        |   |
| C.A. 3L | " (T.P. 7758M)            | V362849J             |                          |      | 7                        |  |
| C.A. 3M | " (T.P. 7759K)            | V362850J             |                          |      | 7                        |  |
| C.A. 4J | " (T.P. 7764S)            | V362851F             |                          |      | 7                        |  |
| C.A. 4K | " (T.P. 7765G)            | V362852C             |                          |      | 7                        |  |
| C.A. 6B | " (T.P. 7770X)            | V362854V             |                          |      | 7                        |  |
| C.A. 4H | " (T.P. 7763U)            | V365994D             |                          |      | 7                        |  |

This copied document to be made available  
for the sole purpose of enabling  
its consideration and review as  
part of a planning process under the  
Planning and Environment Act 1987.  
The document must not be used for any  
purpose which may breach any  
copyright

ADVERTISED PLAN



# MODIFICATION TABLE

## RECORD OF ALL ADDITIONS OR CHANGES TO THE PLAN

PLAN NUMBER

T.P 4870 K

| LAND     | MODIFICATION               | DEALING<br>REFERENCE | DATE AND TIME<br>ENTERED |      | NEW<br>EDITION<br>NUMBER | SIGNATURE<br>OF<br>ASSISTANT<br>REGISTRAR<br>OF TITLES |
|----------|----------------------------|----------------------|--------------------------|------|--------------------------|--|
|          |                            |                      | DATE                     | TIME |                          |  |
| C.A. 6 G | RESTRUCTURE (T.P. 7775 M)  | V 36 5999 M.         |                          |      | 7                        |  |
| C.A. 5 F | RESTRUCTURE (T.P. 7768 J)  | V 824806 K           |                          |      | 8                        |  |
| C.A. 6 H | RESTRUCTURE (T.P. 7776 K)  | V 824807 G           |                          |      | 8                        |  |
| C.A. 6 C | RESTRUCTURE (T.P. 7771 V)  | V 893597 M           |                          |      | 8                        | RY   |
| C.A. 6 D | RESTRUCTURE (T.P. 7772 T)  | V 893599 F           |                          |      | 8                        | RY   |
| C.A. 6 E | RESTRUCTURE (T.P. 7773 R)  | V 893601 Q           |                          |      | 8                        | RY   |
| C.A. 3 H | RESTRUCTURE (T.P. 7755 T)  | W 405419 B           |                          |      | 9                        |  |
| C.A. 6 K | APPURTENANT EASEMENT (A-1) | V 638039 P           |                          |      | 9                        |  |
| C.A. 3 A | RESTRUCTURE (T.P. 7748 Q)  | W 405415 P           |                          |      | 9                        |  |
| C.A. 3 B | RESTRUCTURE (T.P. 7749 N)  | W 405416 N           |                          |      | 9                        |  |
| C.A. K7  | RESTRUCTURE (T.P. 18011 J) | W 659801 N           |                          |      | 10                       |  |
| C.A. 6 R | CREATION OF EASEMENT       | AH372528 U           |                          |      | 11                       | M.V  |
| C.A. 6 A | RESTRUCTURE (TP7769 G)     | AL877453 A           |                          |      | 12                       | REN  |

This copied document to be made available  
for the sole purpose of enabling  
its consideration and review as  
part of a planning process under the  
Planning and Environment Act 1987.  
The document must not be used for any  
purpose which may breach any  
copyright

ADVERTISED PLAN

## CROWN FOLIO STATEMENT

Page 1 of 1

VOLUME 11740 FOLIO 187  
No Coft exists

Security no : 124097503732L  
Produced 11/05/2022 11:03 AM

CROWN FOLIO

### LAND DESCRIPTION

Crown Allotment 2E Section A Parish of Hazelwood.  
Created by instrument MI109485H 06/08/2016

### CROWN LAND ADMINISTRATOR

DEPARTMENT OF TREASURY AND FINANCE of 1 TREASURY PLACE EAST MELBOURNE VIC  
3002  
AU507672C 28/06/2021

### STATUS, ENCUMBRANCES AND NOTICES

INDIGENOUS LAND USE AGREEMENT MI299854L 06/08/2016  
NATIVE TITLE DETERMINATION VID6007/1998

### DIAGRAM LOCATION

**ADVERTISED PLAN**

SEE CD044299E FOR FURTHER DETAILS AND BOUNDARIES

### ACTIVITY IN THE LAST 125 DAYS

NIL

-----END OF CROWN FOLIO STATEMENT-----

Additional information: (not part of the Crown Folio Statement)

Street Address: MONASH WAY HAZELWOOD NORTH VIC 3840

DOCUMENT END

**This copied document to be made available  
for the sole purpose of enabling  
its consideration and review as  
part of a planning process under the  
Planning and Environment Act 1987.  
The document must not be used for any  
purpose which may breach any  
copyright**

# Imaged Document Cover Sheet

The document following this cover sheet is an imaged document supplied by LANDATA®, Secure Electronic Registries Victoria.

|   |                         |
|---|-------------------------|
| Document Type                                   | <b>Instrument</b>       |
| Document Identification                         | <b>AU507672C</b>        |
| Number of Pages<br>(excluding this cover sheet) | <b>2</b>                |
| Document Assembled                              | <b>11/05/2022 11:05</b> |

**Copyright and disclaimer notice:**

© State of Victoria. This publication is copyright. No part may be reproduced by any process except in accordance with the provisions of the Copyright Act 1968 (Cth) and for the purposes of Section 32 of the Sale of Land Act 1962 or pursuant to a written agreement. The information is only valid at the time and in the form obtained from the LANDATA® System. None of the State of Victoria, LANDATA®, Secure Electronic Registries Victoria Pty Ltd (ABN 86 627 986 396) as trustee for the Secure Electronic Registries Victoria Trust (ABN 83 206 746 897) accept responsibility for any subsequent release, publication or reproduction of the information.

The document is invalid if this cover sheet is removed or altered.

This copied document to be made available  
for the sole purpose of enabling  
its consideration and review as  
part of a planning process under the  
Planning and Environment Act 1987.  
The document must not be used for any  
purpose which may breach any  
copyright

**ADVERTISED PLAN**

# Crown – Change in Land Administrator

**AU507672C**

## Legislation: Financial Management Act 1994

Lodged by

Name: Secretary to the Department of Environment, Land, Water and Planning

Phone:

Address:

Reference:

**ADVERTISED PLAN**

Customer Code: 240C

The outgoing Land Administrator assigns to the incoming Land Administrator the specific Crown Land subject to the statuses and encumbrances affecting the land including any created by dealings lodged for registration before the lodgement of this notification.

---

Land: *(volume and folio reference, SPI reference and/or Crown description)*

Vol.11704 Fol.187, SPI 2E~A\PP2749, Crown Allotment 2E Section A, Parish of Hazelwood

---

Value: *(Valuer General Victoria: financial report valuation and date of report)*

Not Available

---

Outgoing Land Administrator: *(full name – legal entity, not trading name)*

Secretary to the Department of Environment, Land, Water and Planning

---

Incoming Land Administrator: *(full name – legal entity, not trading name and address including post code)*

Department of Treasury and Finance

---

Grounds for Land Administrator Change: *(Government Gazette / Order in Council / Act)*

Correction of Land Administrator as the parcel is on the DTF Asset Register

**35051411A**

**N1**

Page 1 of 2

**This copied document to be made available  
for the sole purpose of enabling  
its consideration and review as  
part of a planning process under the  
Planning and Environment Act 1987.  
The document must not be used for any  
purpose which may breach any  
copyright**

**THE BACK OF THIS FORM MUST NOT BE USED**

To lodge at Land Use Victoria, please refer to our [contact details](http://www.delwp.vic.gov.au/Property) at [www.delwp.vic.gov.au/Property](http://www.delwp.vic.gov.au/Property) and land titles.

# Crown – Change in Land Administrator

**AU507672C**

Date: 28/06/2021

.....  
Signature of outgoing Land Administrator's  
Representative:

Full name: Julie Gale

Position: Senior Technical Officer (Crown Land)

Legal entity: DELWP - LMP

.....  
Signature of incoming Land Administrator's  
Representative:

Full name:

Position:

Legal entity:

---

**This copied document to be made available  
for the sole purpose of enabling  
its consideration and review as  
part of a planning process under the  
Planning and Environment Act 1987.  
The document must not be used for any  
purpose which may breach any  
copyright**

**ADVERTISED PLAN**

**35051411A**

**N1**

Page 2 of 2

**THE BACK OF THIS FORM MUST NOT BE USED**

To lodge at Land Use Victoria, please refer to our [contact details](http://www.delwp.vic.gov.au/Property) at [www.delwp.vic.gov.au/Property](http://www.delwp.vic.gov.au/Property) and land titles.

## CROWN FOLIO STATEMENT

Page 1 of 1

VOLUME 11740 FOLIO 188  
No Coft exists

Security no : 124097503735H  
Produced 11/05/2022 11:03 AM

CROWN FOLIO

### LAND DESCRIPTION

Crown Allotment 2H Section A Parish of Hazelwood.  
Created by instrument MI109487D 06/08/2016

### CROWN LAND ADMINISTRATOR

DEPARTMENT OF TREASURY AND FINANCE  
MI109487D 06/08/2016

### STATUS, ENCUMBRANCES AND NOTICES

**ADVERTISED PLAN**

INDIGENOUS LAND USE AGREEMENT MI299855J 06/08/2016  
NATIVE TITLE DETERMINATION VID6007/1998

### DIAGRAM LOCATION

SEE CD044300Y FOR FURTHER DETAILS AND BOUNDARIES

### ACTIVITY IN THE LAST 125 DAYS

NIL

-----END OF CROWN FOLIO STATEMENT-----

Additional information: (not part of the Crown Folio Statement)

Street Address: MONASH WAY HAZELWOOD NORTH VIC 3840

DOCUMENT END

**This copied document to be made available  
for the sole purpose of enabling  
its consideration and review as  
part of a planning process under the  
Planning and Environment Act 1987.  
The document must not be used for any  
purpose which may breach any  
copyright**



# Department of Environment, Land, Water & Planning

## Electronic Instrument Statement

Copyright State of Victoria. No part of this publication may be reproduced except as permitted by the Copyright Act 1968 (Cth), to comply with a statutory requirement or pursuant to a written agreement. The information is only valid at the time and in the form obtained from the LANDATA REGD TM System. None of the State of Victoria, its agents or contractors, accepts responsibility for any subsequent publication or reproduction of the information.

The Victorian Government acknowledges the Traditional Owners of Victoria and pays respects to their ongoing connection to their Country, History and Culture. The Victorian Government extends this respect to their Elders, past, present and emerging.

Produced: 11/05/2022 11:05:29 AM

Dealing Number: MI109487D

Rectification Date: 06/08/2016

Rectification Category: Crown Land Data Migration

Status: Registered

### RECTIFICATION

Raised By: REGISTRAR OF TITLES  
DX 250639 MELBOURNE

| Folio Affected | CofT Supplied | Controlling Party |
|----------------|---------------|-------------------|
|----------------|---------------|-------------------|

|           |    |  |
|-----------|----|--|
| 11740/188 | No |  |
|-----------|----|--|

### Details of Rectification

This Crown Land Migration transaction was created as part of the crown land data migration. No instrument is available for this transaction.

Statement End.

This copied document to be made available  
for the sole purpose of enabling  
its consideration and review as  
part of a planning process under the  
Planning and Environment Act 1987.  
The document must not be used for any  
purpose which may breach any  
copyright

**ADVERTISED PLAN**

## CROWN FOLIO STATEMENT

Page 1 of 1

VOLUME 11740 FOLIO 195  
No Coft exists

Security no : 124097503737F  
Produced 11/05/2022 11:03 AM

CROWN FOLIO

### LAND DESCRIPTION

Crown Allotment 2004 Parish of Hazelwood.  
Created by instrument MI109508X 06/08/2016

### CROWN LAND ADMINISTRATOR

DEPARTMENT OF TREASURY AND FINANCE  
MI109508X 06/08/2016

### STATUS, ENCUMBRANCES AND NOTICES

**ADVERTISED PLAN**

INDIGENOUS LAND USE AGREEMENT MI299847H 06/08/2016  
NATIVE TITLE DETERMINATION VID6007/1998

### DIAGRAM LOCATION

SEE CD044307J FOR FURTHER DETAILS AND BOUNDARIES

### ACTIVITY IN THE LAST 125 DAYS

NIL

-----END OF CROWN FOLIO STATEMENT-----

Additional information: (not part of the Crown Folio Statement)

Street Address: MONASH WAY HAZELWOOD NORTH VIC 3840

DOCUMENT END

**This copied document to be made available  
for the sole purpose of enabling  
its consideration and review as  
part of a planning process under the  
Planning and Environment Act 1987.  
The document must not be used for any  
purpose which may breach any  
copyright**





# Department of Environment, Land, Water & Planning

---

## Electronic Instrument Statement

Copyright State of Victoria. No part of this publication may be reproduced except as permitted by the Copyright Act 1968 (Cth), to comply with a statutory requirement or pursuant to a written agreement. The information is only valid at the time and in the form obtained from the LANDATA REGD TM System. None of the State of Victoria, its agents or contractors, accepts responsibility for any subsequent publication or reproduction of the information.

The Victorian Government acknowledges the Traditional Owners of Victoria and pays respects to their ongoing connection to their Country, History and Culture. The Victorian Government extends this respect to their Elders, past, present and emerging.

Produced: 11/05/2022 11:05:29 AM

Dealing Number: MI109508X

Rectification Date: 06/08/2016

Rectification Category: Crown Land Data Migration

Status: Registered

### RECTIFICATION

---

Raised By: REGISTRAR OF TITLES  
DX 250639 MELBOURNE

| Folio Affected | CofT Supplied | Controlling Party |
|----------------|---------------|-------------------|
|----------------|---------------|-------------------|

---

|           |    |  |
|-----------|----|--|
| 11740/195 | No |  |
|-----------|----|--|

---

### Details of Rectification

---

This Crown Land Migration transaction was created as part of the crown land data migration. No instrument is available for this transaction.

Statement End.

**This copied document to be made available  
for the sole purpose of enabling  
its consideration and review as  
part of a planning process under the  
Planning and Environment Act 1987.  
The document must not be used for any  
purpose which may breach any  
copyright**

**ADVERTISED PLAN**

# Imaged Document Cover Sheet

The document following this cover sheet is an imaged document supplied by LANDATA®, Secure Electronic Registries Victoria.

|   |                         |
|---|-------------------------|
| Document Type                                   | <b>Plan</b>             |
| Document Identification                         | <b>CD044299E</b>        |
| Number of Pages<br>(excluding this cover sheet) | <b>1</b>                |
| Document Assembled                              | <b>11/05/2022 11:05</b> |

**Copyright and disclaimer notice:**

© State of Victoria. This publication is copyright. No part may be reproduced by any process except in accordance with the provisions of the Copyright Act 1968 (Cth) and for the purposes of Section 32 of the Sale of Land Act 1962 or pursuant to a written agreement. The information is only valid at the time and in the form obtained from the LANDATA® System. None of the State of Victoria, LANDATA®, Secure Electronic Registries Victoria Pty Ltd (ABN 86 627 986 396) as trustee for the Secure Electronic Registries Victoria Trust (ABN 83 206 746 897) accept responsibility for any subsequent release, publication or reproduction of the information.

The document is invalid if this cover sheet is removed or altered.

**This copied document to be made available  
for the sole purpose of enabling  
its consideration and review as  
part of a planning process under the  
Planning and Environment Act 1987.  
The document must not be used for any  
purpose which may breach any  
copyright**

**ADVERTISED PLAN**



# Imaged Document Cover Sheet

The document following this cover sheet is an imaged document supplied by LANDATA®, Secure Electronic Registries Victoria.

|   |                         |
|---|-------------------------|
| Document Type                                   | <b>Plan</b>             |
| Document Identification                         | <b>CD044300Y</b>        |
| Number of Pages<br>(excluding this cover sheet) | <b>1</b>                |
| Document Assembled                              | <b>11/05/2022 11:05</b> |

**Copyright and disclaimer notice:**

© State of Victoria. This publication is copyright. No part may be reproduced by any process except in accordance with the provisions of the Copyright Act 1968 (Cth) and for the purposes of Section 32 of the Sale of Land Act 1962 or pursuant to a written agreement. The information is only valid at the time and in the form obtained from the LANDATA® System. None of the State of Victoria, LANDATA®, Secure Electronic Registries Victoria Pty Ltd (ABN 86 627 986 396) as trustee for the Secure Electronic Registries Victoria Trust (ABN 83 206 746 897) accept responsibility for any subsequent release, publication or reproduction of the information.

The document is invalid if this cover sheet is removed or altered.

**This copied document to be made available  
for the sole purpose of enabling  
its consideration and review as  
part of a planning process under the  
Planning and Environment Act 1987.  
The document must not be used for any  
purpose which may breach any  
copyright**

**ADVERTISED PLAN**



# Imaged Document Cover Sheet

The document following this cover sheet is an imaged document supplied by LANDATA®, Secure Electronic Registries Victoria.

|   |                         |
|---|-------------------------|
| Document Type                                   | <b>Plan</b>             |
| Document Identification                         | <b>CD044307J</b>        |
| Number of Pages<br>(excluding this cover sheet) | <b>1</b>                |
| Document Assembled                              | <b>11/05/2022 11:05</b> |

**Copyright and disclaimer notice:**

© State of Victoria. This publication is copyright. No part may be reproduced by any process except in accordance with the provisions of the Copyright Act 1968 (Cth) and for the purposes of Section 32 of the Sale of Land Act 1962 or pursuant to a written agreement. The information is only valid at the time and in the form obtained from the LANDATA® System. None of the State of Victoria, LANDATA®, Secure Electronic Registries Victoria Pty Ltd (ABN 86 627 986 396) as trustee for the Secure Electronic Registries Victoria Trust (ABN 83 206 746 897) accept responsibility for any subsequent release, publication or reproduction of the information.

The document is invalid if this cover sheet is removed or altered.

**This copied document to be made available  
for the sole purpose of enabling  
its consideration and review as  
part of a planning process under the  
Planning and Environment Act 1987.  
The document must not be used for any  
purpose which may breach any  
copyright**

**ADVERTISED PLAN**

